

GRAD ZAGREB

GENERALNI URBANISTIČKI PLAN GRADA ZAGREBA - IZMJENE I DOPUNE 2016.

UVJETI ZA KORIŠTENJE, UREĐENJE I ZAŠTITU PROSTORA 4d Nepokretna kulturna dobra

TUMAČ PLANSKOG ZNAKOVLJA

PROSTORNE MEDE KULTURNOG DOBRA:

	POVIJESNA GRADITELJSKA CJELINA - GRADSKA NASELJA
	POVIJESNA GRADITELJSKA CJELINA - SEOSKA NASELJA
	GRADITELJSKI SKLOP
	MEMORIJALNO I POVIJESNO PODRUČJE
	ETNOLOŠKO PODRUČJE
	ARHEOLOŠKO PODRUČJE

POJEDINAČNI LOKALITETI

	ARHEOLOŠKI POJEDINAČNI LOKALITET
--	----------------------------------

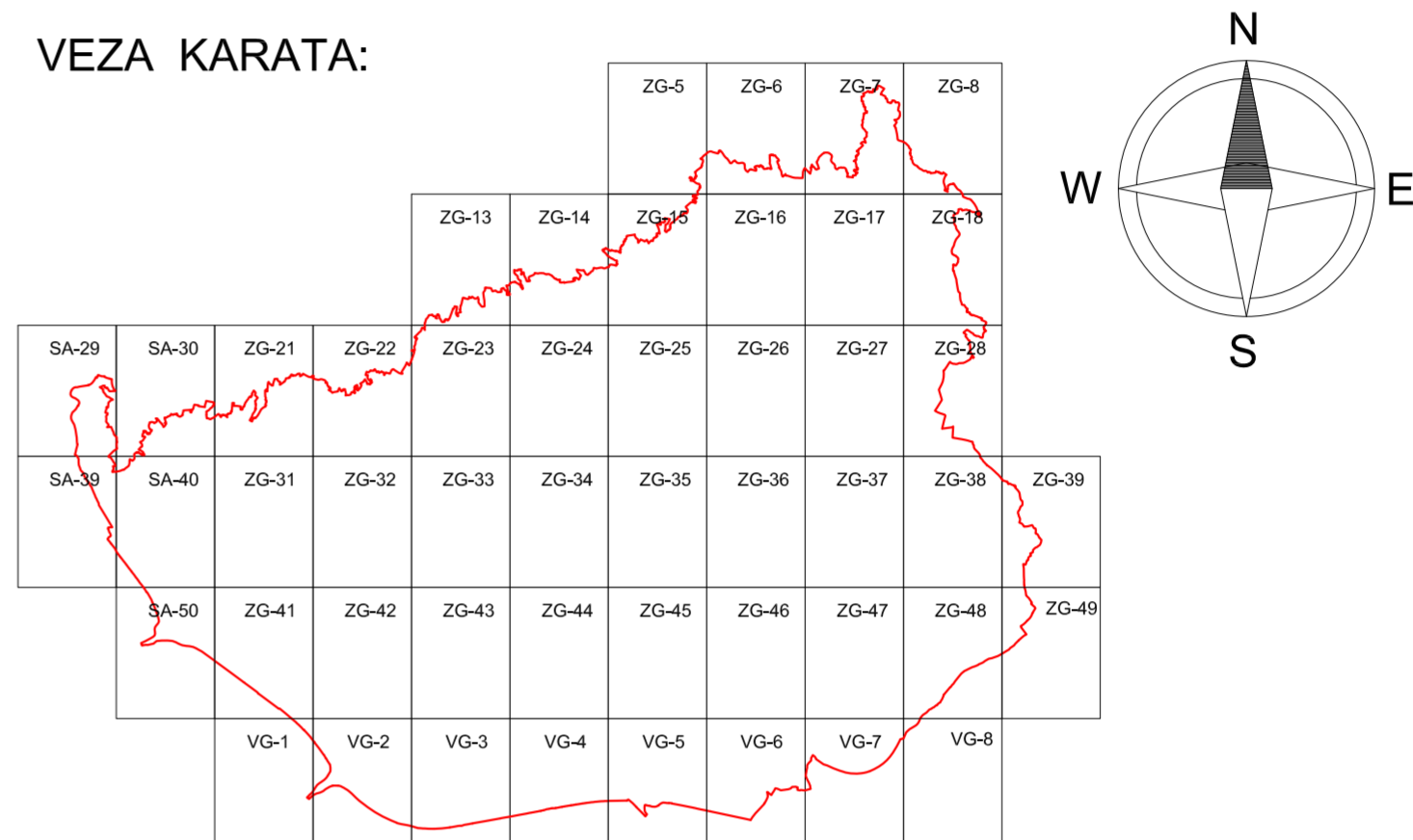
SUSTAV ZAŠTITE:

	A
	B
	C
	VIZURNI KORIDOR

POVIJESNO GRADSKO SREDIŠTE - DETALJNE MJERE

	GORNJI GRAD I KAPTOL
	DONJI GRAD
	PODRUČJE PLANSKI REGULIRANE REZIDENCIJALNE IZGRADNJE DO POL. 20 ST.
	ZONE I POTEZI UNUTAR KOJIH NIJE DOPUŠTENA GRADNJA VISOKIH OBJEKATA
	GRANICA GENERALNOG URBANISTIČKOG PLANA GRADA ZAGREBA

VEZA KARATA:



GRAD ZAGREB

GENERALNI URBANISTIČKI PLAN GRADA ZAGREBA - IZMJENE I DOPUNE 2016.

Naziv kartografskog prikaza: 4. UVJETI ZA KORIŠTENJE, UREĐENJE I ZAŠTITU PROSTORA
4d Nepokretna kulturna dobra

Broj kartografskog prikaza: 4d. Mjerilo kartografskog prikaza: 1:5.000

Odluka o izradi izmjena i dopuna Generalnog urbanističkog plana grada Zagreba (Službeni glasnik Grada Zagreba br. 24/13, 8/15, 15/15)

Javna rasprava objavljena je: 06. lipnja 2014. Javni uvid održan je: od 16. do 30. lipnja 2014.

Ponovna javna rasprava objavljena je: 26. prosinca 2015. Ponovni javni uvid održan je: od 12. do 26. siječnja 2016.

Nositelj izrade do 28. ožujka 2016.: **Gradski ured za prostorno uređenje, Izgradnju Grada, graditeljstvo, komunalne poslove i promet**
Trg Stjepana Radića 1, Zagreb

Pročelnik Gradskog ureda za prostorno uređenje, Izgradnju Grada, graditeljstvo, komunalne poslove i promet:

mr.sc. Dinko Bilić, dipl.oec.

Odgovorna osoba za provođenje javne rasprave do lipnja 2014.:

Margareta Spajić, dipl.ing.arh.

Odgovorna osoba za provođenje javne rasprave u siječnju 2016.:

Ankica Pavlović, dipl.ing.arh.

Nositelj izrade od 29. ožujka 2016.: **Gradski ured za strateško planiranje i razvoj Grada**
Ulica Republike Austrije 18, Zagreb

Pečat Gradskog ureda za strateško planiranje i razvoj Grada do 6.6.2016.:

p.o. gradonačelnika Grada Zagreba pomoćnica pročelnika
Jadranka Veselić Birtuvo, dipl.ing.arh.

Pročelnik Gradskog ureda za strateško planiranje i razvoj Grada:

p.o. gradonačelnika Grada Zagreba pomoćnik pročelnika
mr.sc. Darko Šiško, dipl.ing.geod.

Odgovorna osoba za provođenje javne rasprave:

Ankica Pavlović, dipl.ing.arh.

Stručni izradivač: **Zavod za prostorno uređenje Grada Zagreba**
Ulica Republike Austrije 18, Zagreb

Pečat pravne osobe koja je izradila Plan:

M.P.

Odgovorna osoba izradivača Plana:

Ravnatelj Zavoda za prostorno uređenje Grada Zagreba do 31. ožujka 2016.:

Ivica Fanjek, dipl.ing.arh.

Vršitelj dužnosti ravnatelja Zavoda za prostorno uređenje Grada Zagreba od 8. travnja 2016.:

v.d. Ivica Rovis, dipl.jur.

Odgovorni voditelj izrade izmjena i dopuna plana do 15. siječnja 2014.:

Nives Momar, dipl.ing.arh.

Odgovorni voditelj izrade izmjena i dopuna plana do 20. srpnja 2015.:

Mirela Bokulić Zubac, dipl.ing.arh.

Odgovorni voditelj izrade izmjena i dopuna plana do 9. svibnja 2016.:

Nives Momar, dipl.ing.arh.

Odgovorni voditelj izrade izmjena i dopuna plana od 10. svibnja 2016.:

M.P.

Sanja Šerbetić Tunjić, dipl.ing.arh.

Stručni tim u izradi Plana:

Dragica Barešić, dipl.ing.arh. Borislav Gregurić, dipl.ing.arh.

Mirela Bokulić Zubac, dipl.ing.arh. Ivan Lončarić, prof.geog. i pov.

Marija Brković, bacc.oec. Dubravka - Petra Lubin, dipl.ing.arh.

Maja Bubić, grad.teh. Tomislav Mamčić, dipl.ing.arh.

Martina Čavković, dipl.jur. Katica Mihanović, dipl.ing.šum.

Ivica Fanjek, dipl.ing.arh. Nives Momar, dipl.ing.arh.

Jasmina Doko, dipl.ing.agr.

Vladimir Ninić, dipl.ing.grad.

Larisa Nukić, dipl.ing.arh.

Zoran Radović, dipl.oec.

Alen Pažur, mag.geog.

Ana-Marija Rajčić, dipl.ing.arh.

Lidija Sekol, dipl.ing.arh.

Jasmina Sirovec Varić, dipl.ing.arh.

Sabina Pavk, dipl.ing.arh.

Sanja Šerbetić Tunjić, dipl.ing.arh.

Dubravka Štolar, dipl.ing.prom.

Dubravka Žic, dipl.ing.arh.

Geoinformatička obrada:

Zavod za fotogrametriju d.d.

Urbanistica d.o.o.

Zavod za prostorno uređenje Grada Zagreba

Pečat Gradske skupštine Grada Zagreba:

M.P.

Predsjednik Gradske skupštine Grada Zagreba:

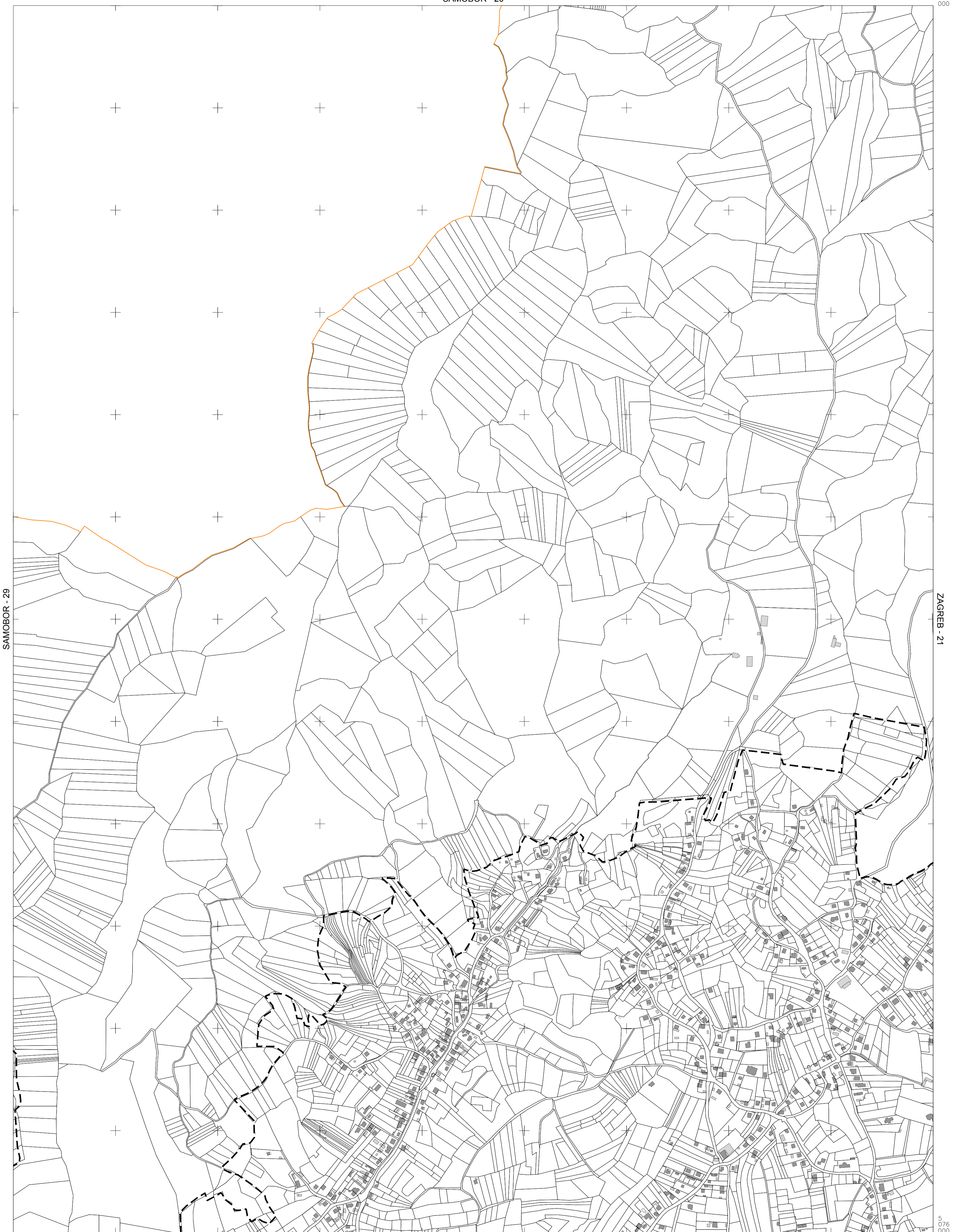
dr.sc. Andrija Mikulić

Istovjetnost ovog plana sa izvornikom ovjerava:

Pečat Nadležnog tijela:

M.P.

p.o. gradonačelnika Grada Zagreba pomoćnik pročelnika
mr.sc. Darko Šiško, dipl.ing.geod.

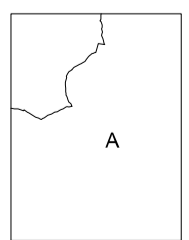


SAMOBOR - 29

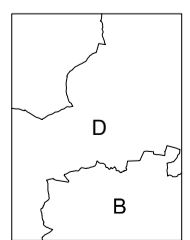
ZAGREB - 21

5
565
290

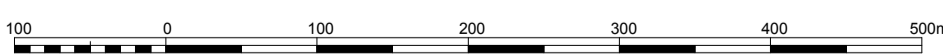
5
070
500



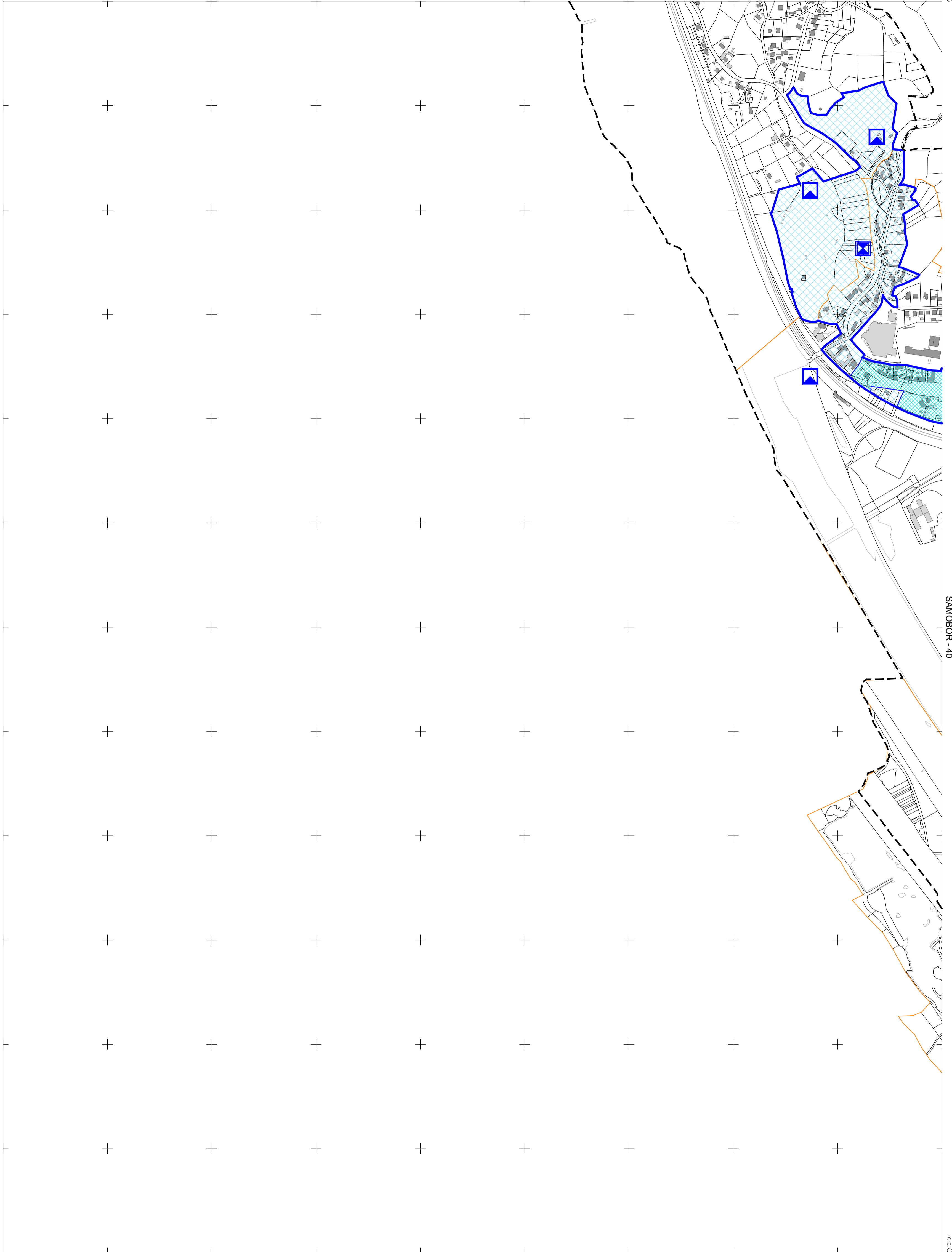
KATASTARSKE OPĆINE:
A - Gornji Stenjevec



IZMJERA:
A - tahimetrija, ortogonal
B - fotogrametrija
C - komasacija
D - grafička



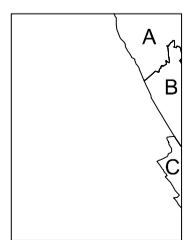
MJERILO 1:5000



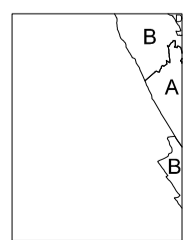
SAMOBOR - 40

5
563
000

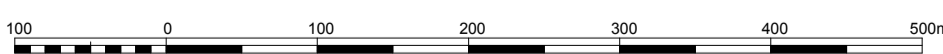
5
073
000



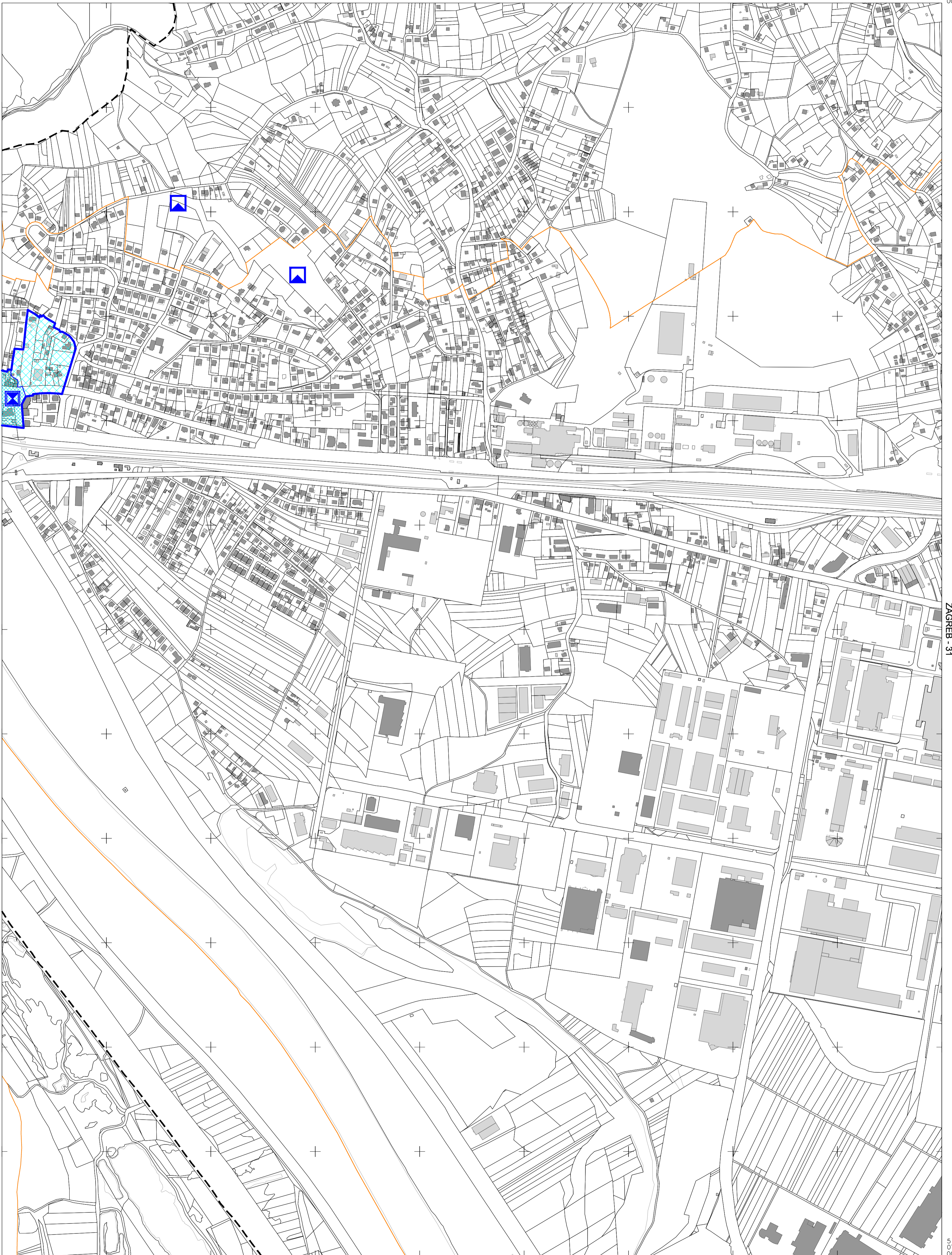
KATASTARSKE OPĆINE:
A - Gornji Stenjevec
B - Podsused
C - Lučko



IZMJERA:
A - tahimetrija, ortogonal
B - fotogrametrija
C - komasacija
D - grafička



MJERILO 1:5000

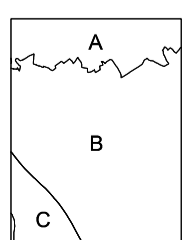


SAMOBOR - 39

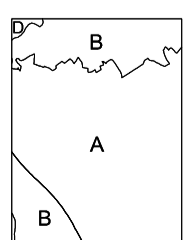
ZAGREB - 31

5
565
250

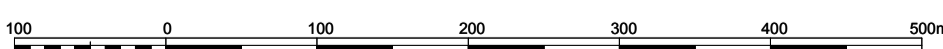
5
073
000
567
500



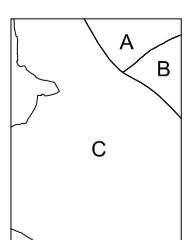
KATASTARSKE OPĆINE:
A - Gornji Stenjevec
B - Podsused
C - Lučko



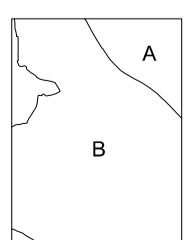
IZMJERA:
A - tahimetrija, ortogonal
B - fotogrametrija
C - komasacija
D - grafička



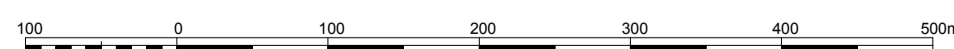
MJERILO 1:5000



KATASTARSKE OPĆINE:
A - Podsused
B - Stenjevec
C - Lučko



IZMJERA:
A - tahimetrija, ortogonal
B - fotogrametrija
C - komasacija
D - grafička





JASTREBARSKO - 10

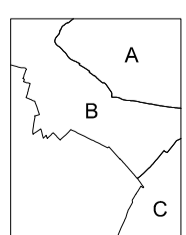
VELIKA GORICA - 2

5
567
500

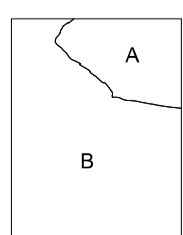
VELIKA GORICA - 11

Izrada: Gradski ured za katastar i geodetske poslove Grada Zagreba
prosinac 2013.


5
067
000
569
750



KATASTARSKE OPĆINE:
A - Blato
B - Lučko
C - Demeđe



IZMJERA:
A - tahimetrija, ortogonal
B - fotogrametrija
C - komasacija
D - grafička



MJERILO 1:5000



VELIKA GORICA - 1

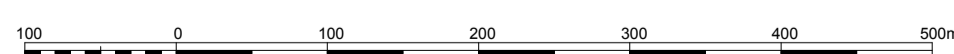
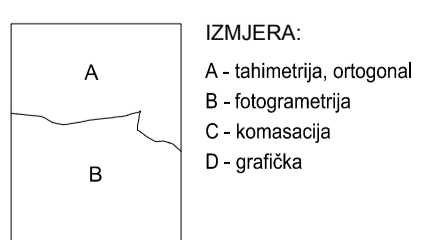
VELIKA GORICA - 3

0521
695
5

VELIKA GORICA - 12

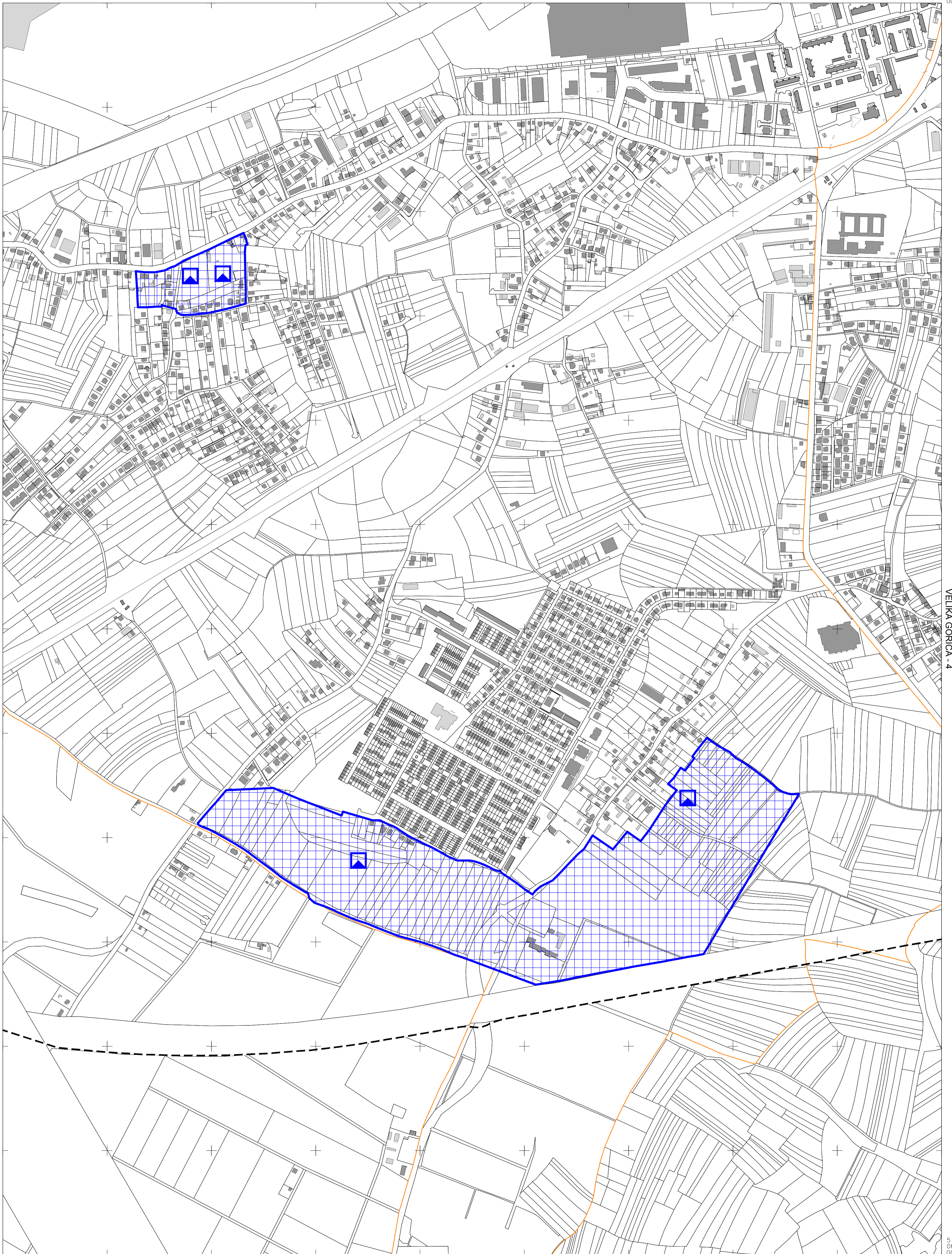
Izrada: Gradski ured za katastar i geodetske poslove Grada Zagreba
prosinac 2013.

5
067
000
572
000



MJERILO 1:5000

VELIKA GORICA - 2



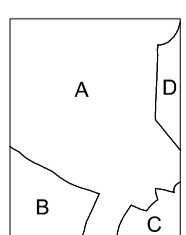
VELIKA GORICA - 2

VELIKA GORICA - 4

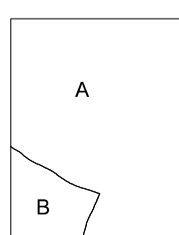
5
572
000

VELIKA GORICA - 13

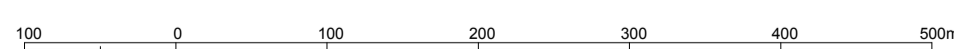
Izrada: Gradski ured za katastar i geodetske poslove Grada Zagreba
prosinac 2013.



KATASTARSKE OPĆINE:
A - Blato
B - Brezovica
C - Čehi
D - Klara



IZMJERA:
A - tahimetrija, ortogonal
B - fotogrametrija
C - komasacija
D - grafička

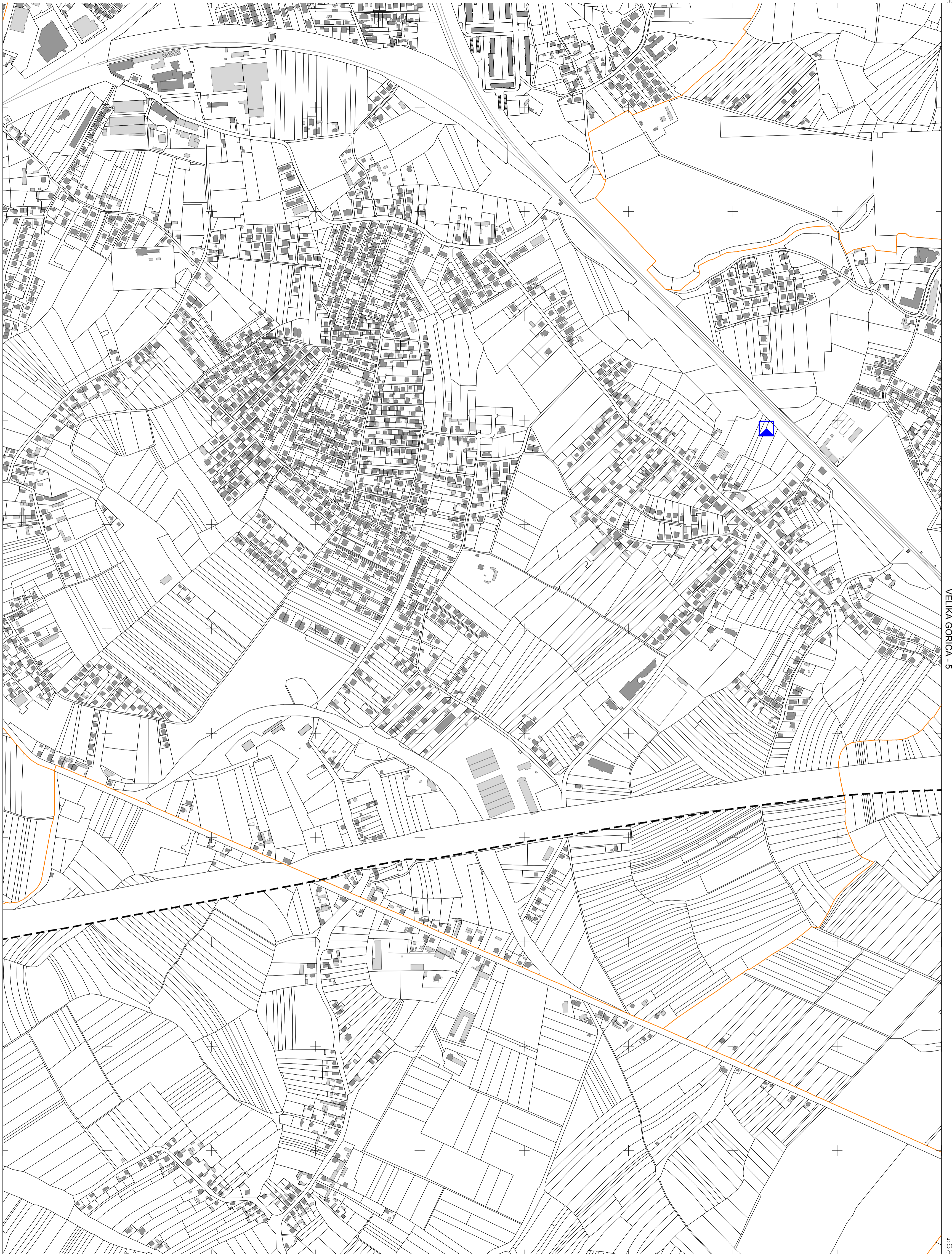


MJERILO 1:5000

VELIKA GORICA - 3

5
067
000

5
574
250



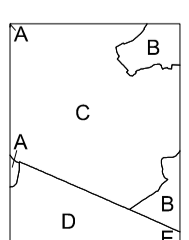
VELIKA GORICA - 3

VELIKA GORICA - 5

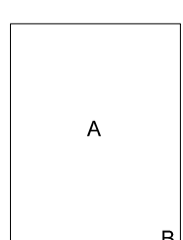
5
574
250

VELIKA GORICA - 14

5
067
000
576
500



KATASTARSKE OPĆINE:
A - Blato
B - Zapruški Otok
C - Klara
D - Čehi
E - Odra



IZMJERA:
A - tahimetrija, ortogonal
B - fotogrametrija
C - komasacija
D - grafička



MJERILO 1:5000

Izrada: Gradski ured za katastar i geodetske poslove Grada Zagreba
prosinac 2013.

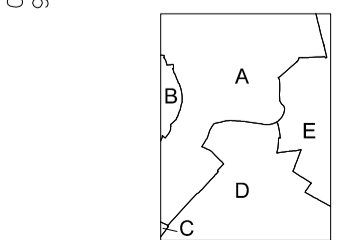
VELIKA GORICA - 4



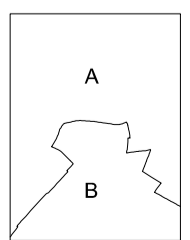
VELIKA GORICA - 4

VELIKA GORICA - 6

5
067
000



KATASTARSKE OPĆINE:
A - Zapruški Otok
B - Klara
C - Čehi
D - Odra
E - Jakuševac



IZMJERA:
A - tahimetrija, ortogonal
B - fotogrametrija
C - komasacija
D - grafička



VELIKA GORICA - 15

MJERILO 1:5000

Izrada: Gradski ured za katastar i geodetske poslove Grada Zagreba
prosinac 2013.

5
067
000

VELIKA GORICA - 5



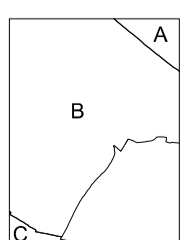
VELIKA GORICA - 5

VELIKA GORICA - 7


5
578

VELIKA GORICA - 16

5
067
000



KATASTARSKE OPĆINE:
A - Žitnjak
B - Jakuševac
C - Odra



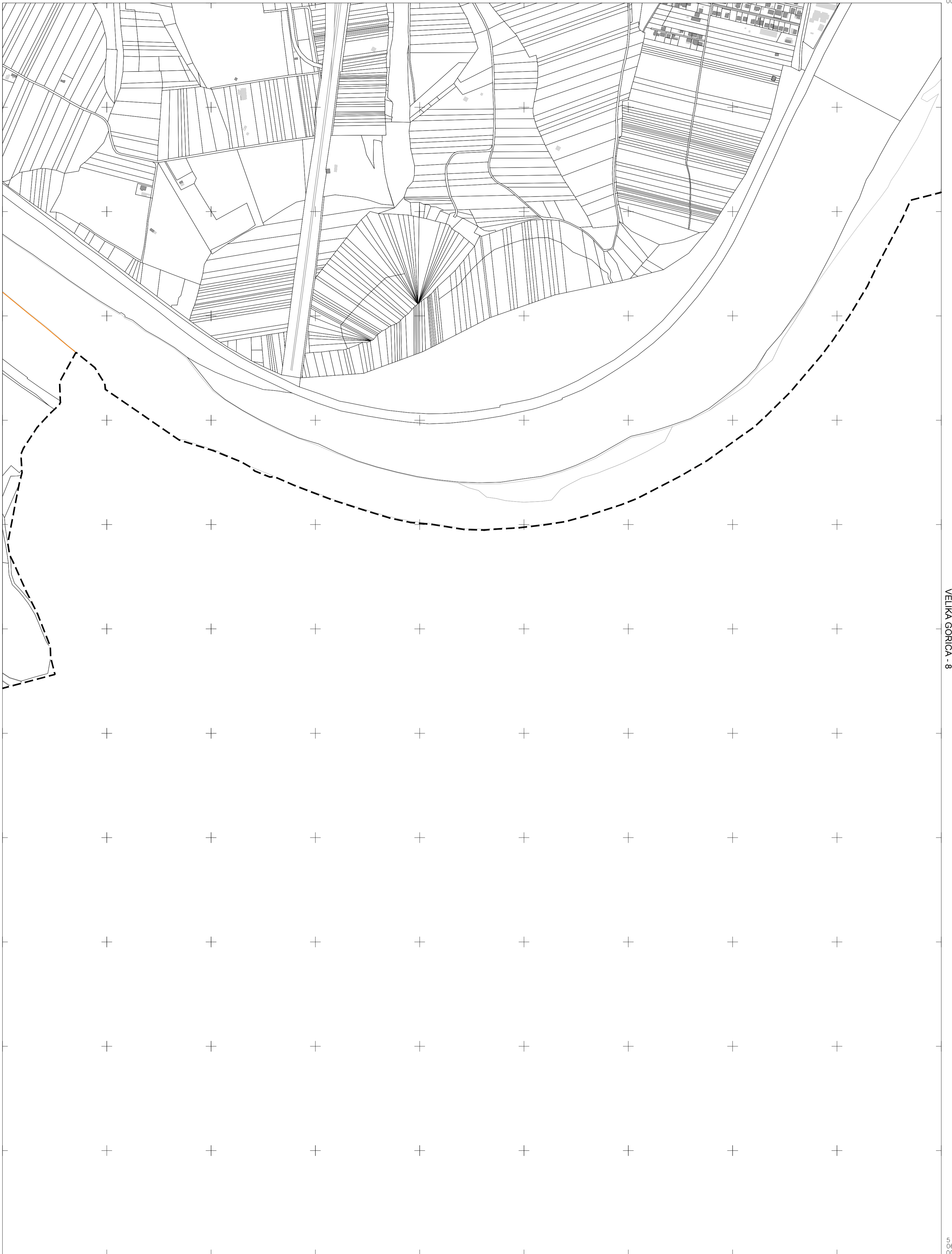
IZMJERA:
A - tahimetrija, ortogonal
B - fotogrametrija
C - komasacija
D - grafička



MJERILO 1:5000

Izradba: Gradski ured za katastar i geodetske poslove Grada Zagreba
prosinac 2013.

VELIKA GORICA - 6

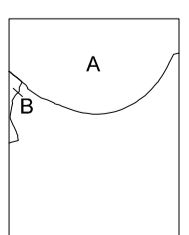


VELIKA GORICA - 6

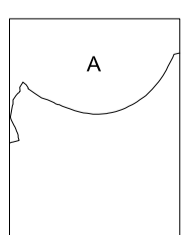
VELIKA GORICA - 8

5
151
000

5
067
000



KATASTARSKE OPĆINE:
A - Žitnjak
B - Jakuševac




IZMJERA:
A - tahimetrija, ortogonal
B - fotogrametrija
C - komasacija
D - grafička




MJERILO 1:5000

Izrada: Gradski ured za katastar i geodetske poslove Grada Zagreba
prosinac 2013.


VELIKA GORICA - 7



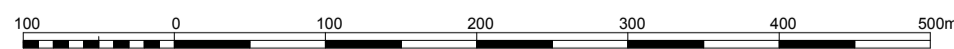
0523
0523
0523



KATASTARSKE OPĆINE:
A - Žitnjak



IZMJERA:
A - tahimetrija, ortogonal
B - fotogrametrija
C - komasacija
D - grafička



MJERILO 1:5000

Izrada: Gradski ured za katastar i geodetske poslove Grada Zagreba
prosinac 2013.

5
067
000

VELIKA GORICA - 8



ZAGREB - 4

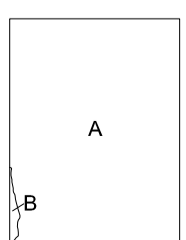
ZAGREB - 6

ZAGREB - 15

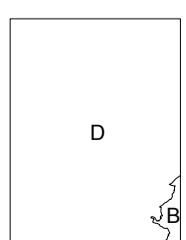
Izrada: Gradski ured za katastar i geodetske poslove Grada Zagreba
prosinac 2013.

005
925
5

5
082
000
578
5
750



KATASTARSKE OPĆINE:
A - Markuševac
B - Gračani



IZMJERA:
A - tahimetrija, ortogonal
B - fotogrametrija
C - komasacija
D - grafička



MJERILO 1:5000

ZAGREB - 5



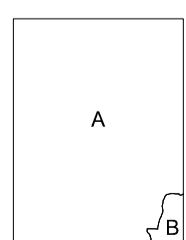
ZAGREB - 5

ZAGREB - 7

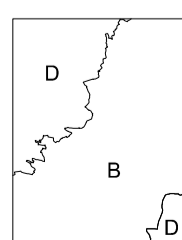
ZAGREB - 16

Izrada: Gradski ured za katastar i geodetske poslove Grada Zagreba
prosinac 2013.

5
578



KATASTARSKE OPĆINE:
A - Markuševac
B - Čučerje



IZMJERA:
A - tahimetrija, ortogonal
B - fotogrametrija
C - komasacija
D - grafička

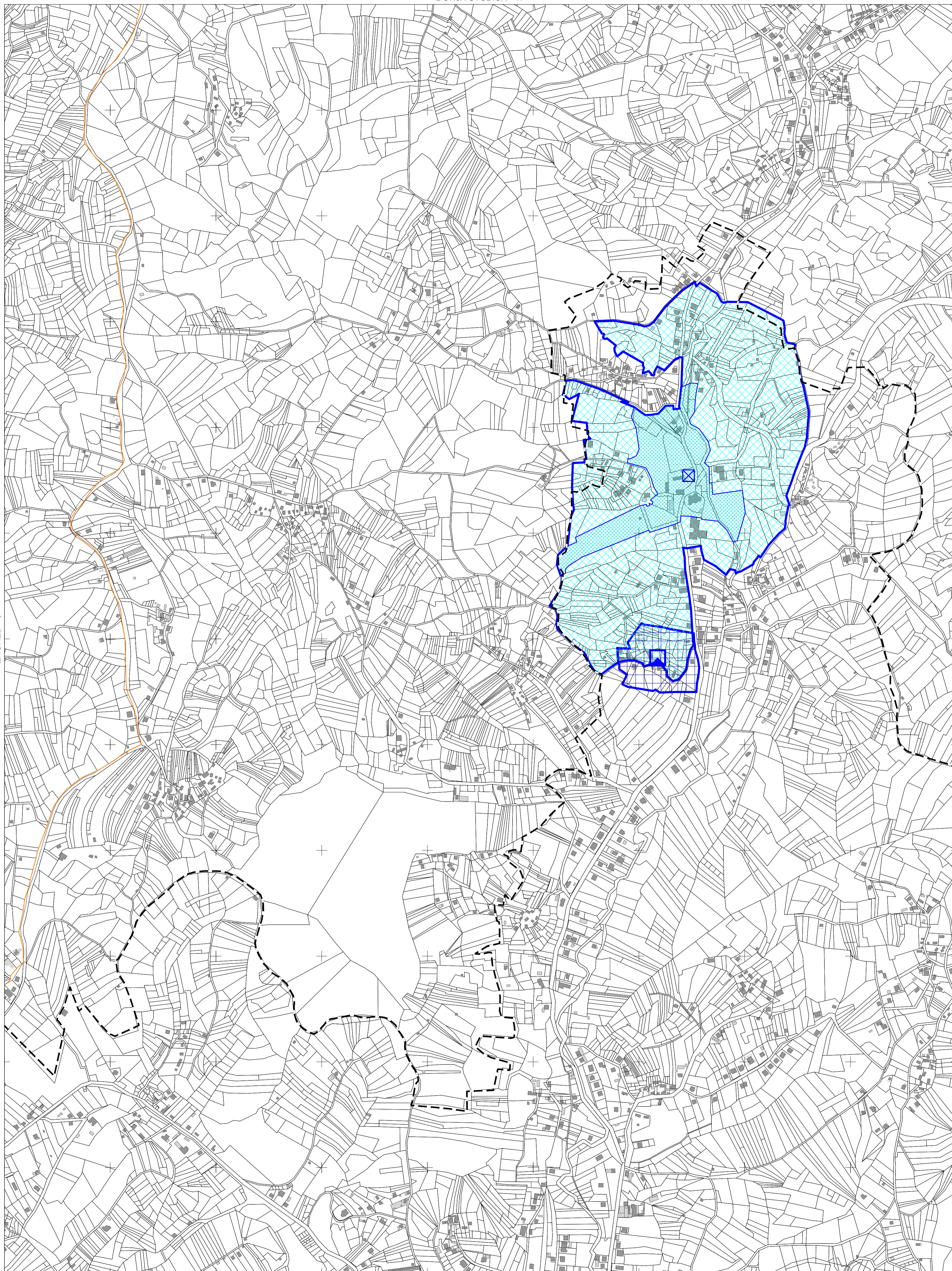


MJERILO 1:5000

ZAGREB - 6

5
082
000

5
581
000



ZAGREB - 6

ZAGREB - 8

ZAGREB - 17

00
15
5

5
082
250

KATASTARSKE OPĆINE:

- A - Markuševac
- B - Čučerje

IZMJERA:

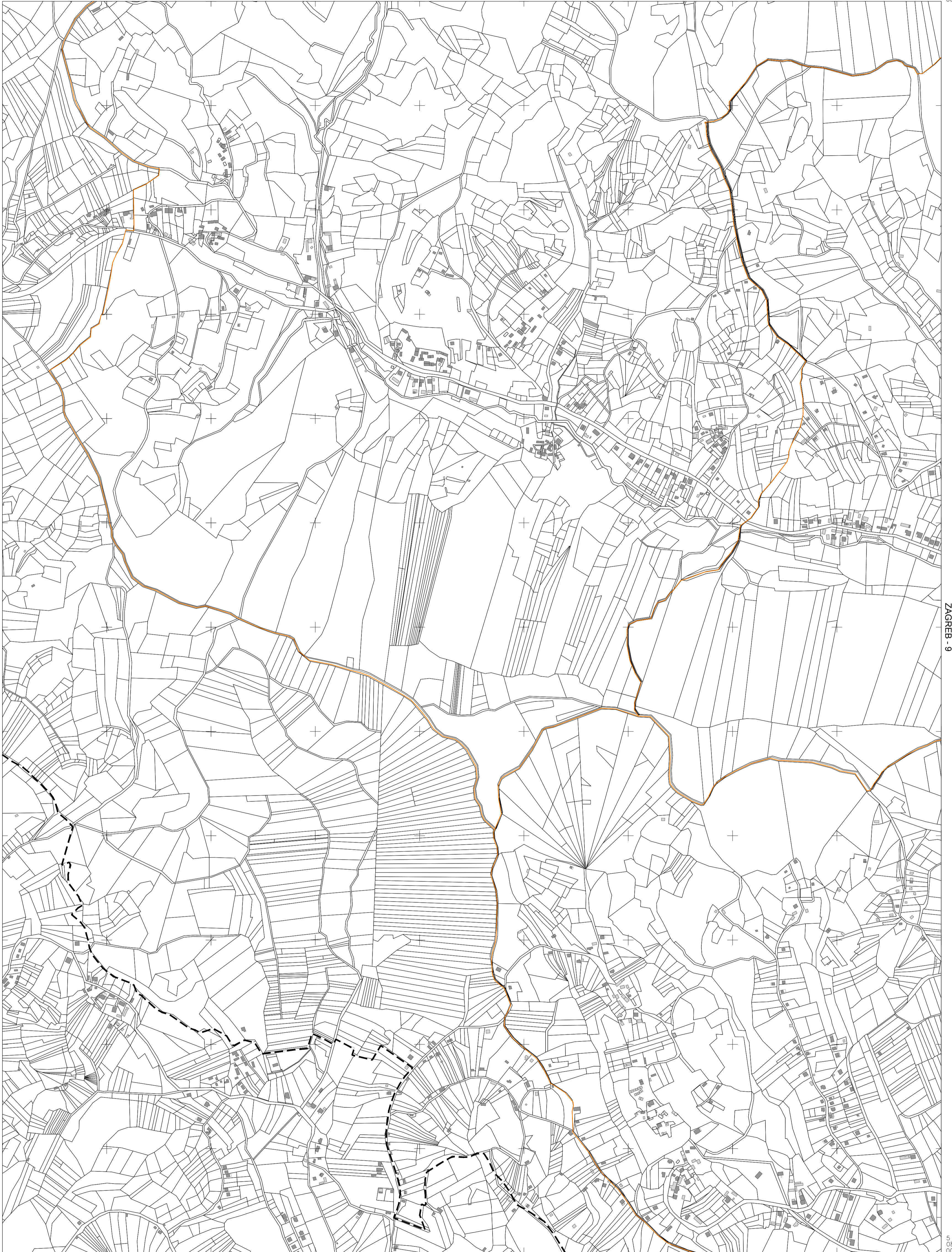
- A - tahimetrija, ortogonal
- B - fotogrametrija
- C - komasacija
- D - grafička



MJERILO 1:5000

Izrada: Gradski ured za katastar i geodetske poslove Grada Zagreba
prosinac 2013.

ZAGREB - 7



ZAGREB - 7

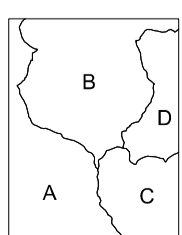
ZAGREB - 9

ZAGREB - 18

Izrada: Gradski ured za katastar i geodetske poslove Grada Zagreba
prosinac 2013.


5
52
53

5
082
000
585
500



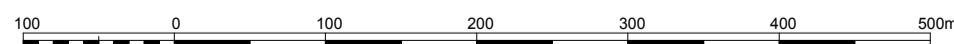
KATASTARSKE OPĆINE:

- A - Čučerje
- B - Goranec
- C - Durdakovec
- D - Vugrovec



IZMJERA:

- A - tahimetrija, ortogonal
- B - fotogrametrija
- C - komasacija
- D - grafička



MJERILO 1:5000

ZAGREB - 3

ZAGREB - 12

ZAGREB - 14

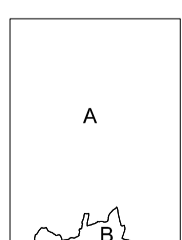


ZAGREB - 23

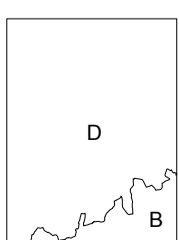
Izrada: Gradski ured za katastar i geodetske poslove Grada Zagreba
prosinac 2013.

5
572
000

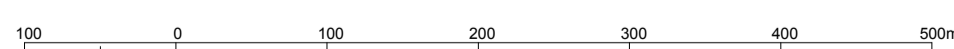
5
574
250



KATASTARSKE OPĆINE:
A - Sestine
B - Mikulčići



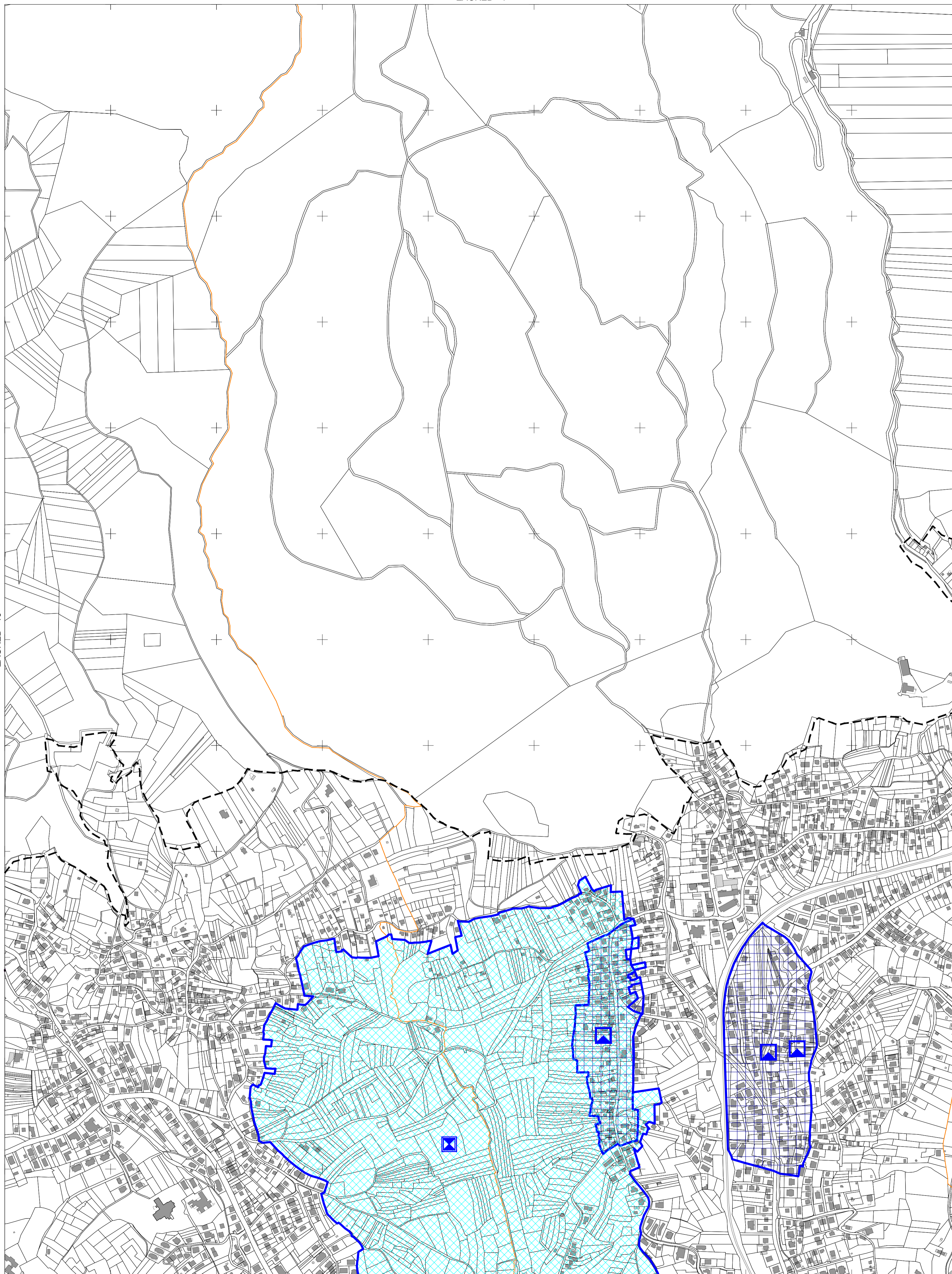
IZMJERA:
A - tahimetrija, ortogonal
B - fotogrametrija
C - komasacija
D - grafička



MJERILO 1:5000

ZAGREB - 13

ZAGREB - 15

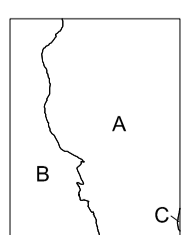


ZAGREB - 24

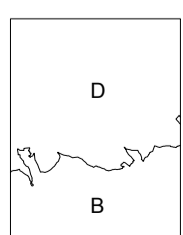
Izrada: Gradski ured za katastar i geodetske poslove Grada Zagreba
prosinac 2013.

5
574
250


5
079
000
576
500



KATASTARSKE OPĆINE:
A - Gračani
B - Šestine
C - Remete

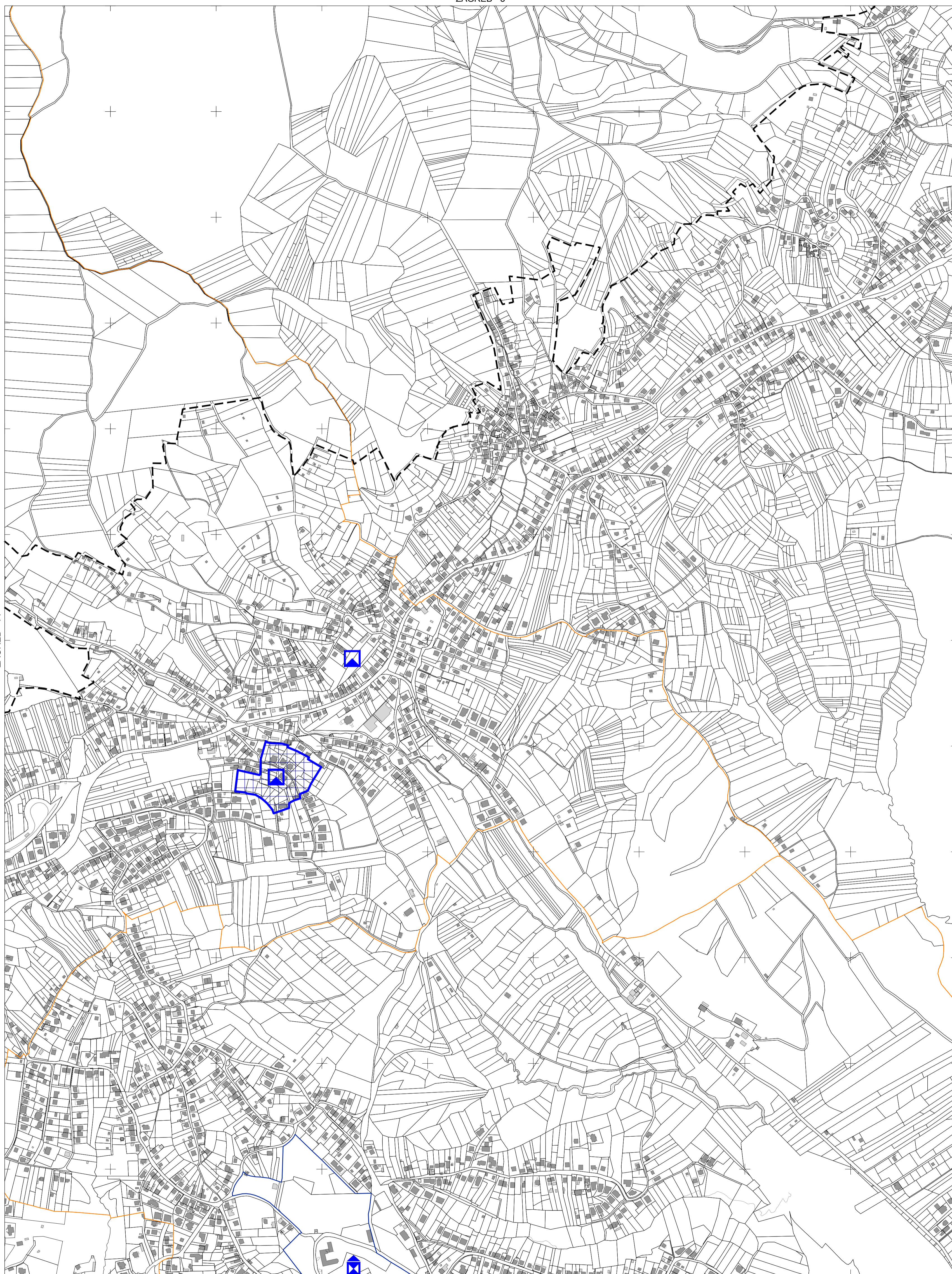


IZMJERA:
A - tahimetrija, ortogonal
B - fotogrametrija
C - komasacija
D - grafička



MJERILO 1:5000

ZAGREB - 14



ZAGREB - 14

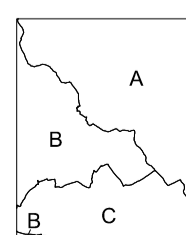
ZAGREB - 16

ZAGREB - 25

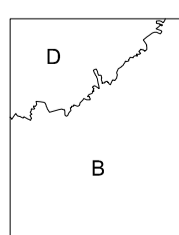
005
925
5

5
079
000
578
750

Izrada: Gradski ured za katastar i geodetske poslove Grada Zagreba
prosinac 2013.



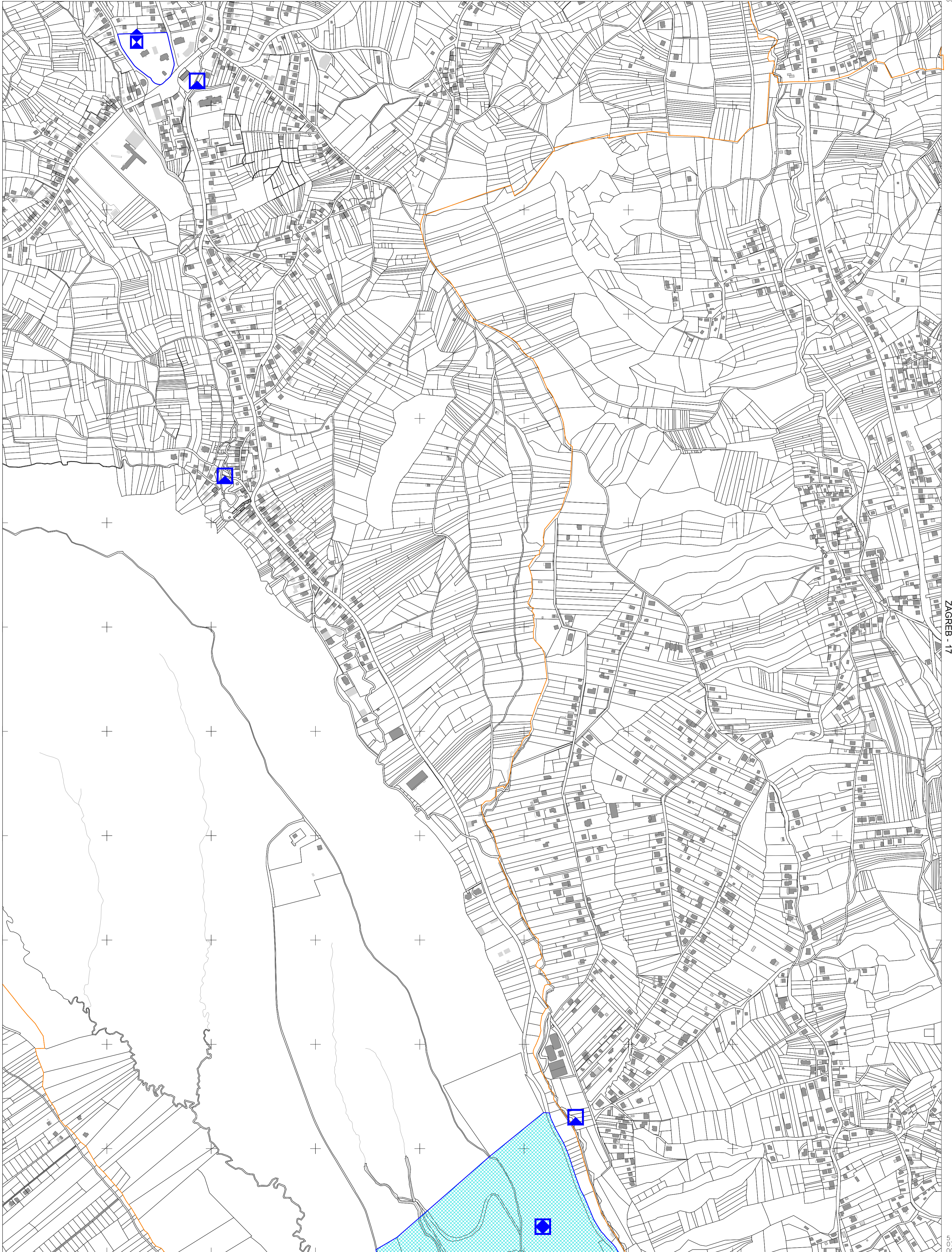
KATASTARSKE OPĆINE:
A - Markuševac
B - Gračani
C - Remete



IZMJERA:
A - tahimetrija, ortogonal
B - fotogrametrija
C - komasacija
D - grafička



MJERILO 1:5000



ZAGREB - 15

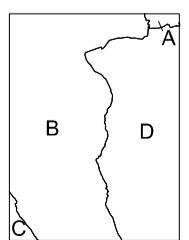
ZAGREB - 17

ZAGREB - 26

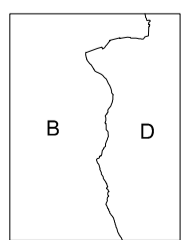
Izrada: Gradski ured za katastar i geodetske poslove Grada Zagreba
prosinac 2013.

052
578
5

5
079
000
581
000



KATASTARSKE OPĆINE:
A - Čučerje
B - Markuševac
C - Remete
D - Granešina

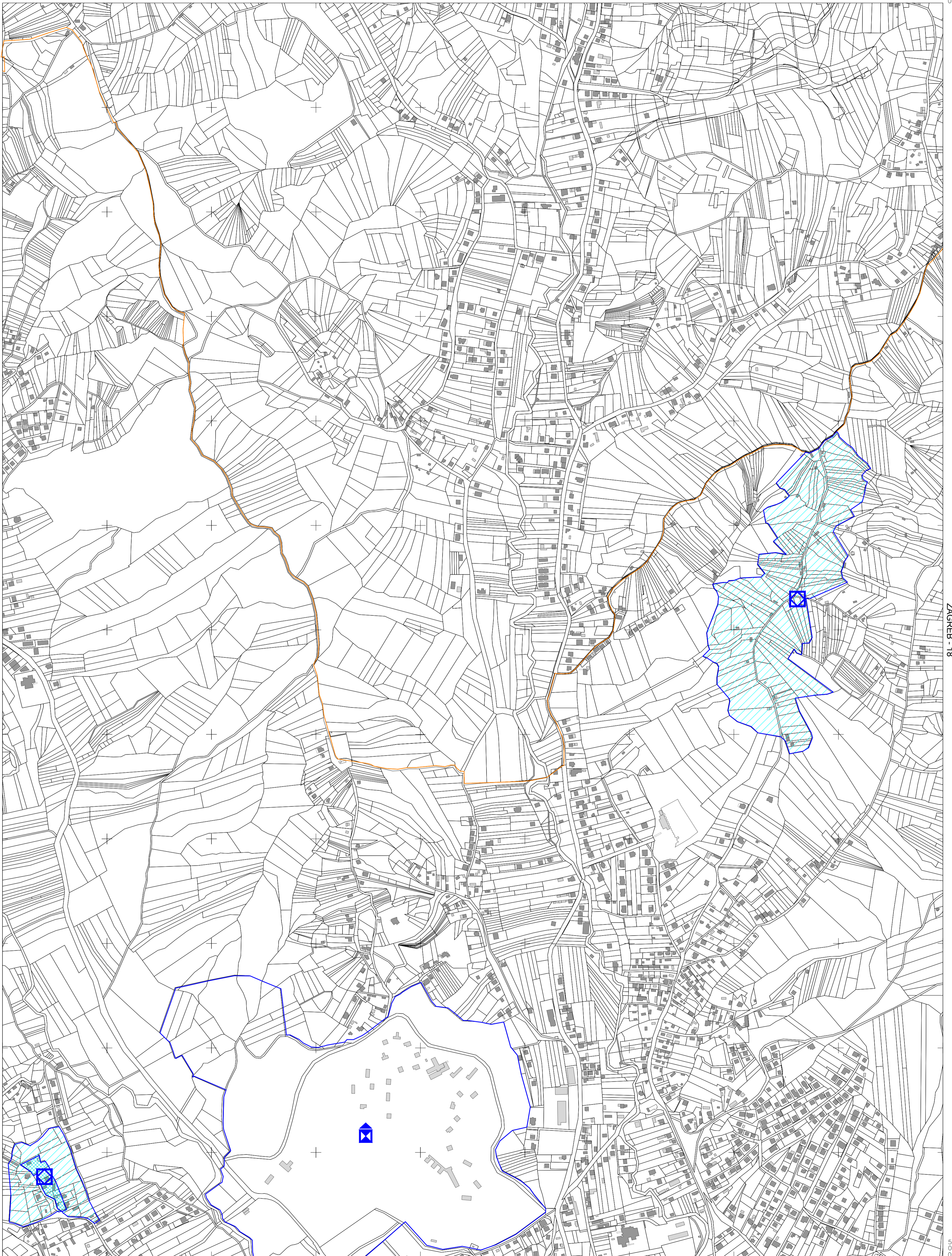


IZMJERA:
A - tahimetrija, ortogonal
B - fotogrametrija
C - komasacija
D - grafička



MJERILO 1:5000

ZAGREB - 16



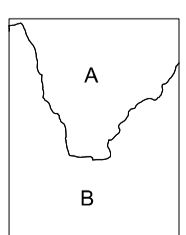
ZAGREB - 16

ZAGREB - 18

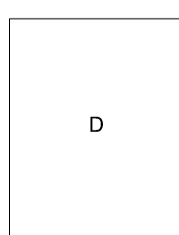
ZAGREB - 27

000
500
5

5
079
000
593
250



KATASTARSKE OPĆINE:
A - Čučerje
B - Granešina

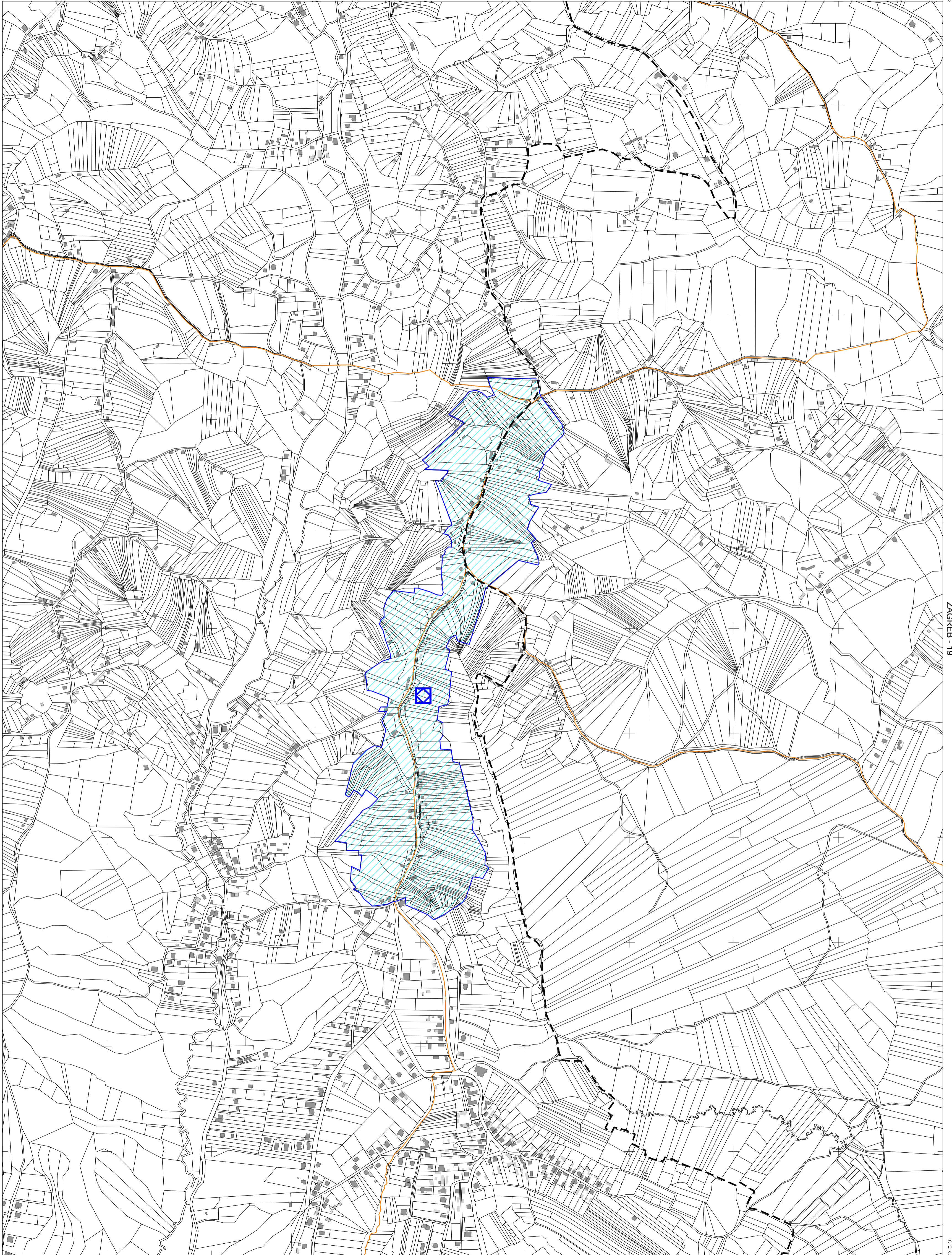


IZMJERA:
A - tahimetrija, ortogonal
B - fotogrametrija
C - komasacija
D - grafička



MJERILO 1:5000

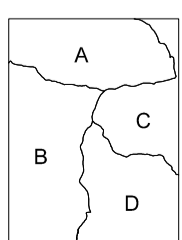
Izrada: Gradski ured za katastar i geodetske poslove Grada Zagreba
prosinac 2013.



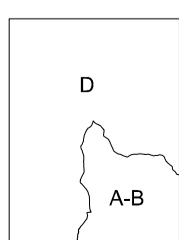
ZAGREB - 17

ZAGREB - 19


ZAGREB - 28



KATASTARSKE OPĆINE:
A - Čučerje
B - Granešina
C - Durdakovec
D - Sesvete



IZMJERA:
A - tahimetrija, ortogonal
B - fotogrametrija
C - komasacija
D - grafička



MJERILO 1:5000

Izrada: Gradski ured za katastar i geodetske poslove Grada Zagreba
prosinac 2013.

ZAGREB - 11



SAMOBOR - 30

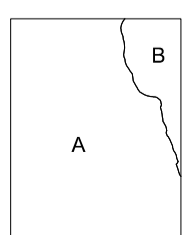
ZAGREB - 22

ZAGREB - 31

Izrada: Gradski ured za katastar i geodetske poslove Grada Zagreba
prosinac 2013.

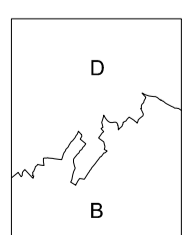
5
567
500

5
076
000
569
750




KATASTARSKE OPĆINE:

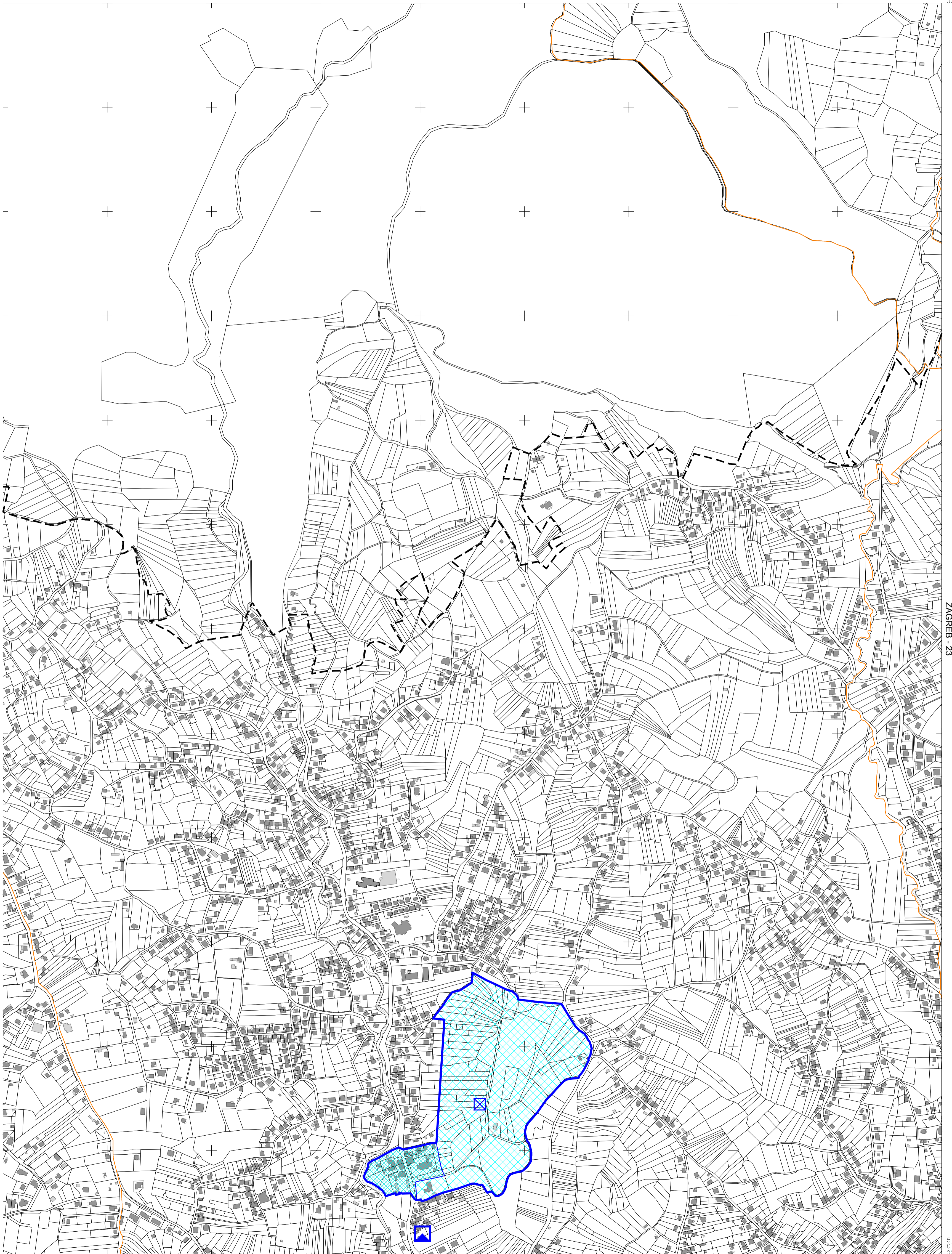
- A - Gornji Stenjevec
- B - Gornje Vrapče



- IZMJERA:
- A - tahimetrija, ortogonal
 - B - fotogrametrija
 - C - komasacija
 - D - grafička



MJERILO 1:5000

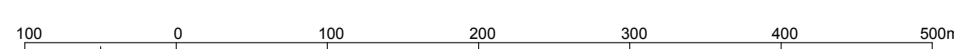
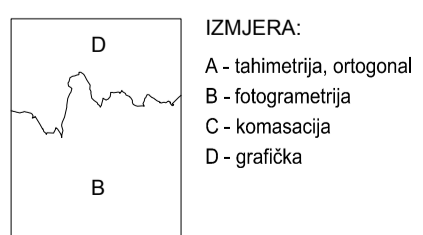


ZAGREB - 21

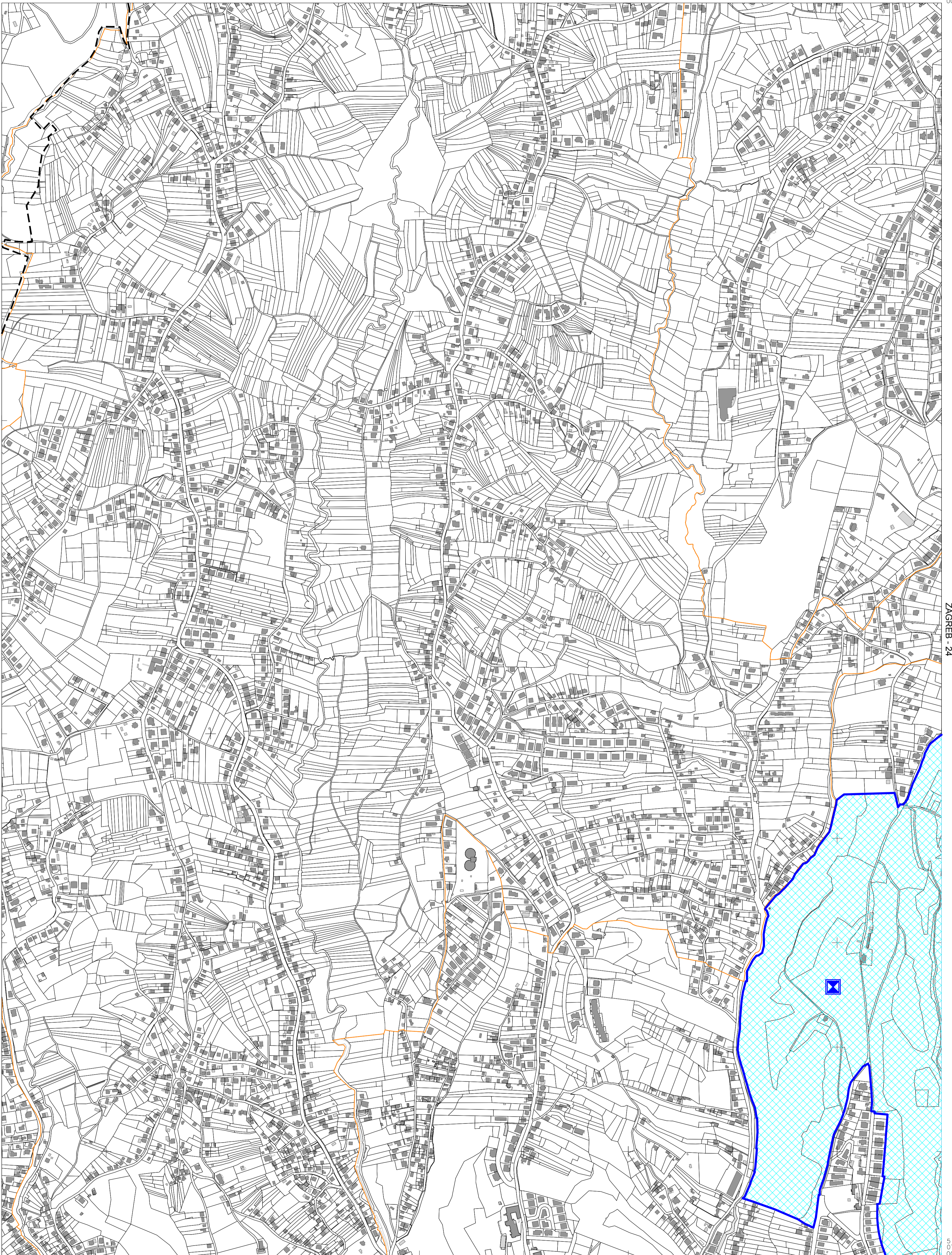
ZAGREB - 23

052
695
5

5
076
000
572
572
000



MJERILO 1:5000

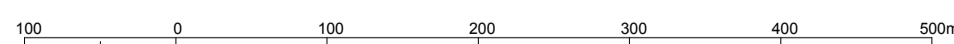
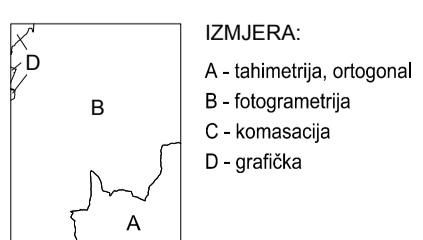


ZAGREB - 22

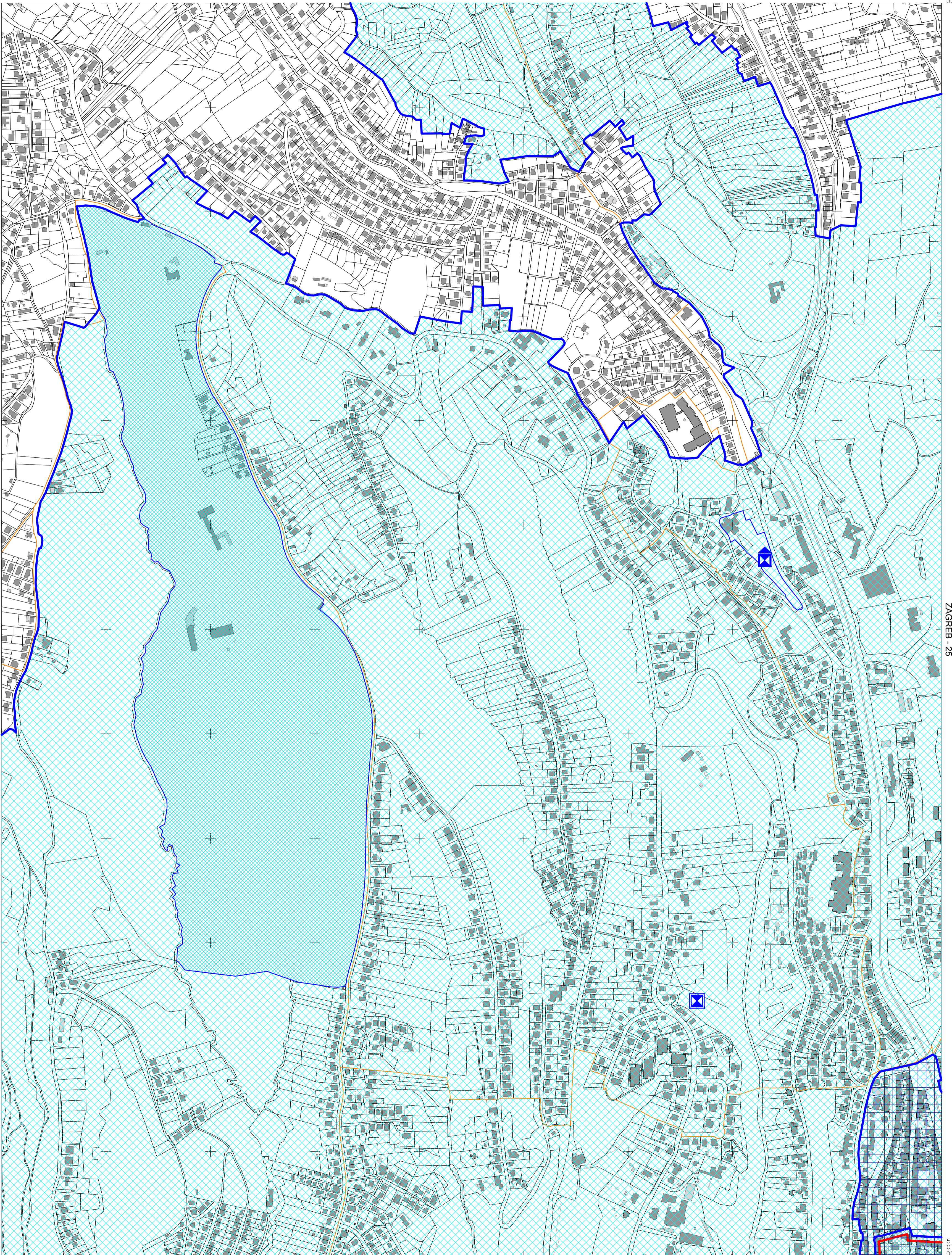
ZAGREB - 24

5
572
000

5
070
250



MJERILO 1:5000

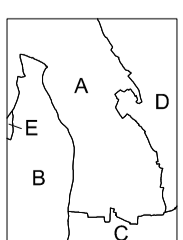


ZAGREB - 23

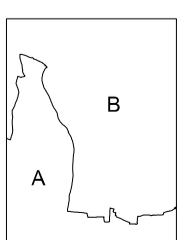
ZAGREB - 25

5
574
250


5
076
000
576
500



KATASTARSKE OPĆINE:
A - Sestine
B - Črnomerec
C - Centar
D - Gračani
E - Mikulići

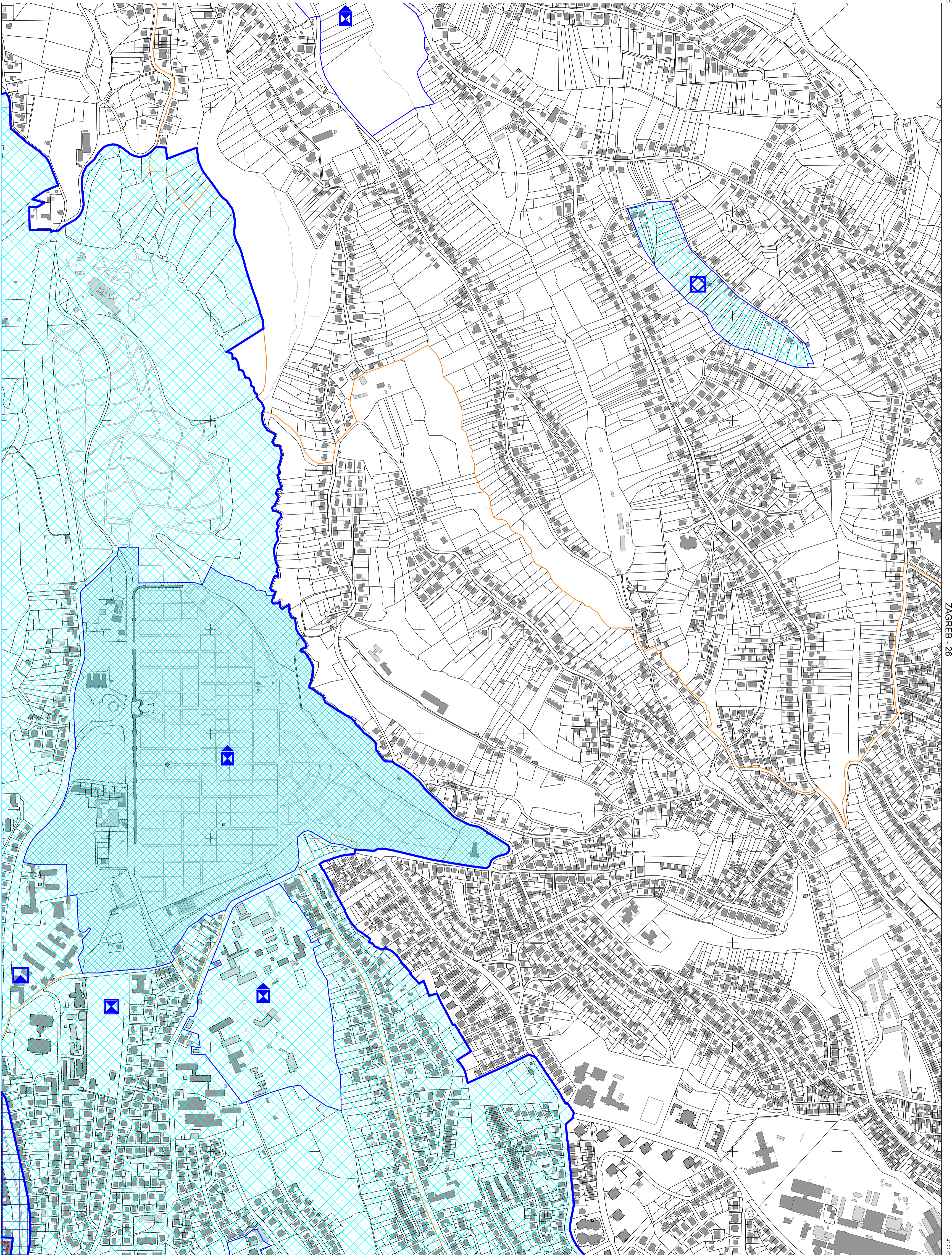


IZMJERA:
A - tahimetrija, ortogonal
B - fotogrametrija
C - komasacija
D - grafička



MJERILO 1:5000

ZAGREB - 15



ZAGREB - 24

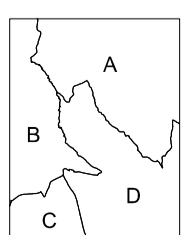
ZAGREB - 26

ZAGREB - 35

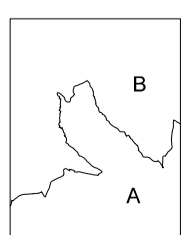
005
925
5

5
076
000

5
578
750



KATASTARSKE OPĆINE:
A - Remete
B - Gračani
C - Centar
D - Maksimir

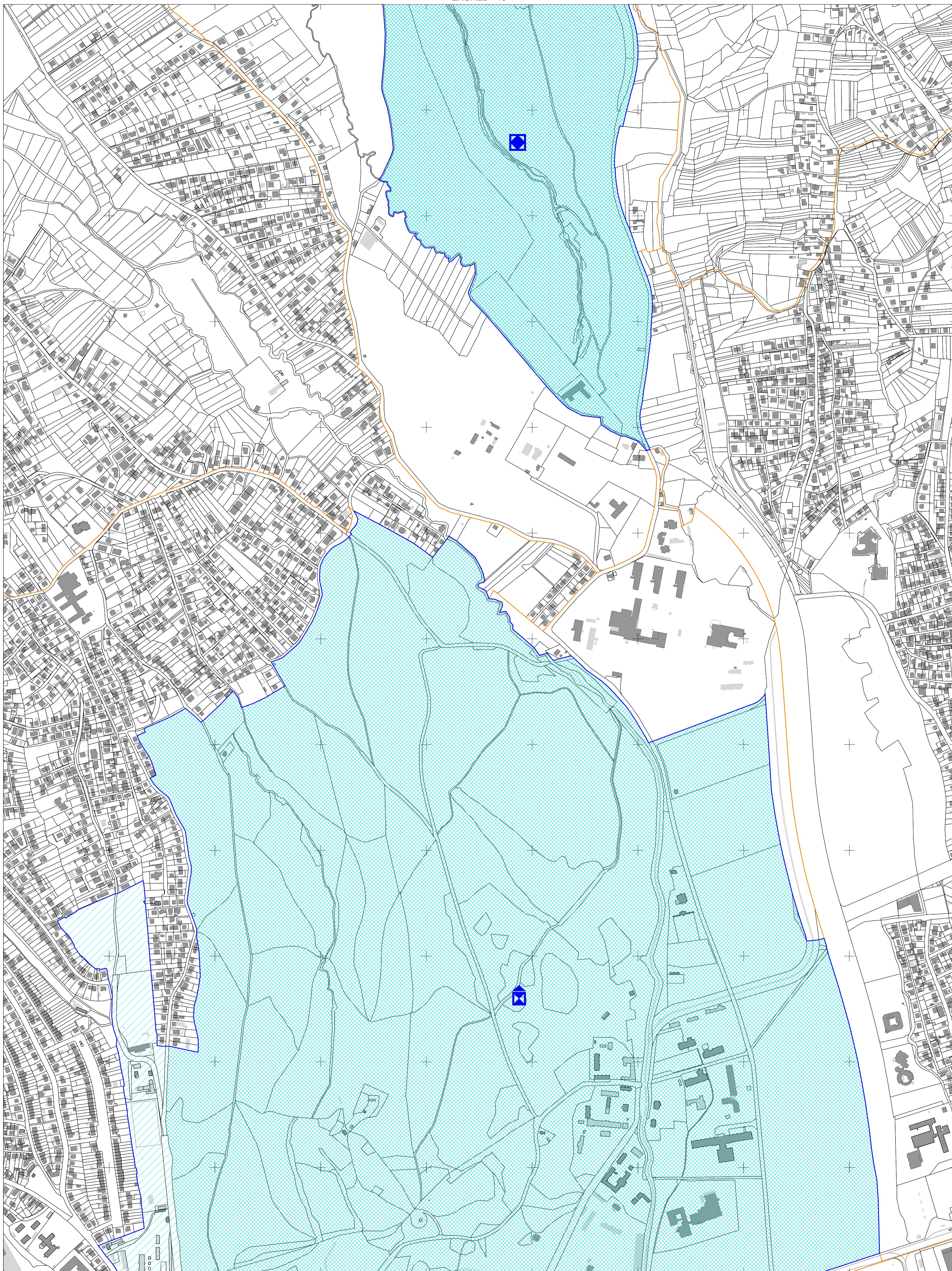


IZMJERA:
A - tahimetrija, ortogonal
B - fotogrametrija
C - komasacija
D - grafička



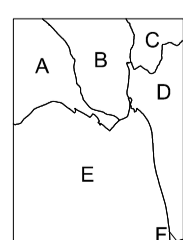
MJERILO 1:5000

Izrada: Gradski ured za katastar i geodetske poslove Grada Zagreba
prosinac 2013.



ZAGREB - 25

ZAGREB - 27



KATASTARSKE OPĆINE:
A - Remete
B - Markuševac
C - Granešina
D - Dubrava
E - Maksimir
F - Peščenica



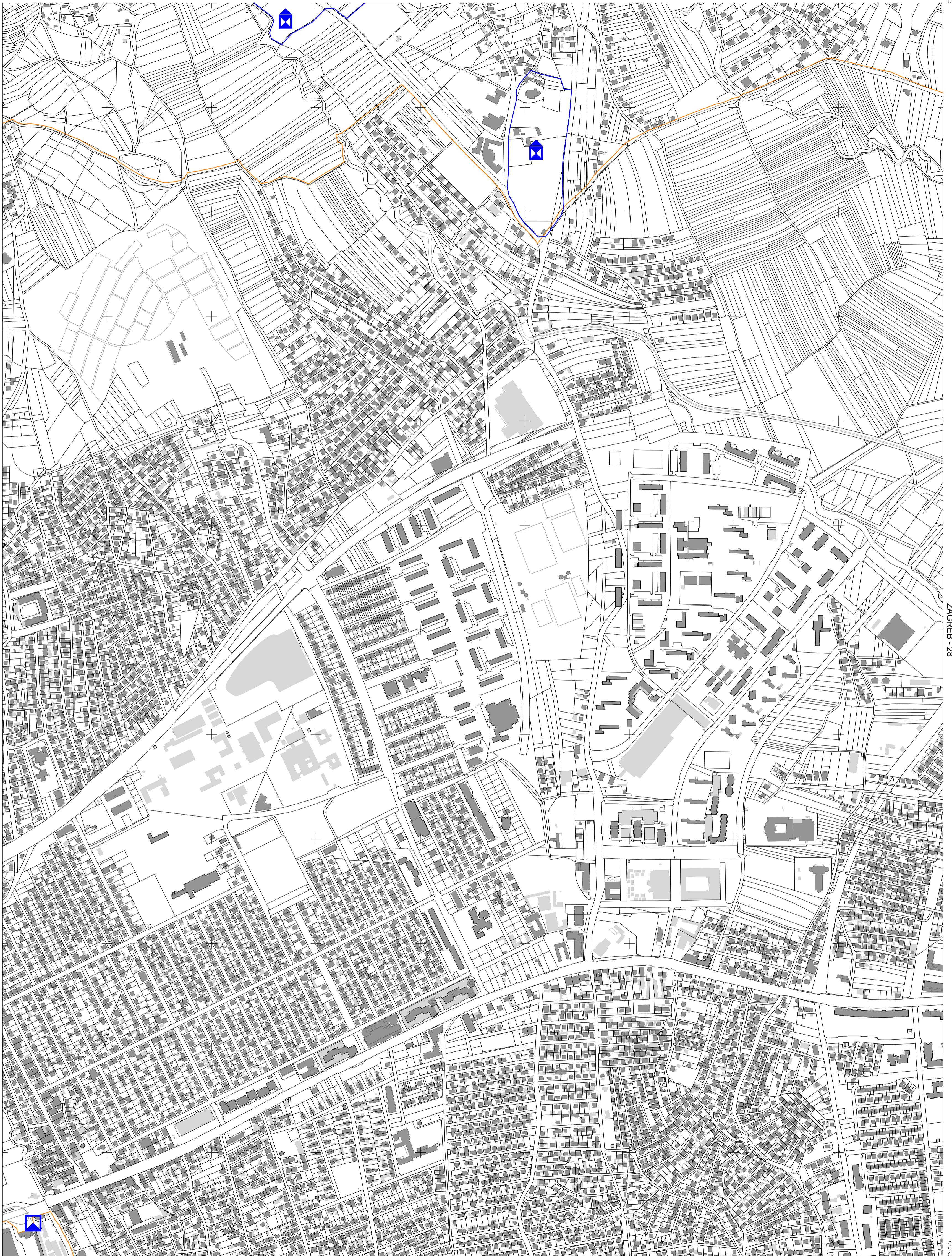
IZMJERA:
A - tahimetrija, ortogonal
B - fotogrametrija
C - komasacija
D - grafička



MJERILO 1:5000

Izrada: Gradski ured za katastar i geodetske poslove Grada Zagreba
prosinac 2013.

ZAGREB - 17



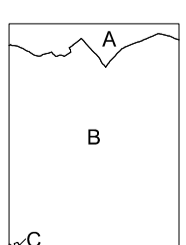
ZAGREB - 26

ZAGREB - 28

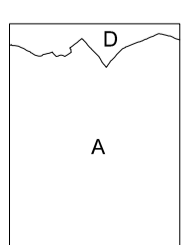
ZAGREB - 37

000
500
5

5
076
000
5
583
250



KATASTARSKE OPĆINE:
A - Granešina
B - Dubrava
C - Peščenica



IZMJERA:
A - tahimetrija, ortogonal
B - fotogrametrija
C - komasacija
D - grafička



MJERILO 1:5000

Izrada: Gradski ured za katastar i geodetske poslove Grada Zagreba
prosinac 2013.

ZAGREB - 27

ZAGREB - 18



ZAGREB - 27

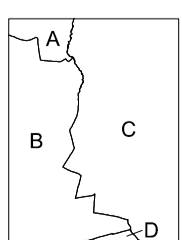
ZAGREB - 29

ZAGREB - 38

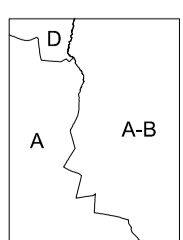
Izrada: Gradski ured za katastar i geodetske poslove Grada Zagreba
prosinac 2013.

5
503
250


5
076
000
585
500



KATASTARSKE OPĆINE:
A - Granešina
B - Dubrava
C - Sesvete
D - Resnik



IZMJERA:
A - tahimetrija, ortogonal
B - fotogrametrija
C - komasacija
D - grafička



MJERILO 1:5000

ZAGREB - 21

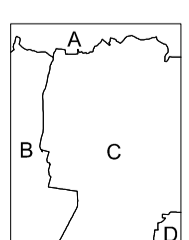


SAMOBOR - 40

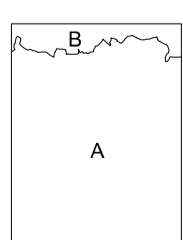
ZAGREB - 32

ZAGREB - 41


5
073
000



KATASTARSKE OPĆINE:
A - Gornji Stenjevec
B - Podsused
C - Stenjevec
D - Vrapče



IZMJERA:
A - tahimetrija, ortogonal
B - fotogrametrija
C - komasacija
D - grafička



MJERILO 1:5000

Izrada: Gradski ured za katastar i geodetske poslove Grada Zagreba
prosinac 2013.

5
073
000



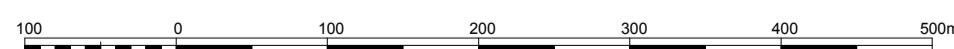
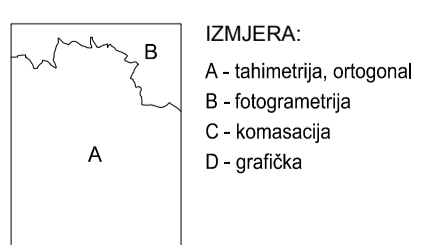
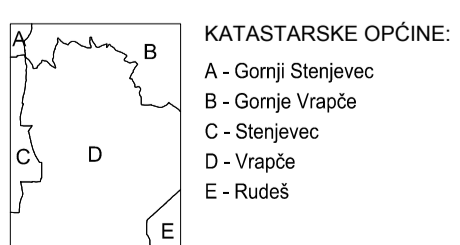
ZAGREB - 31

ZAGREB - 33

052
695
5

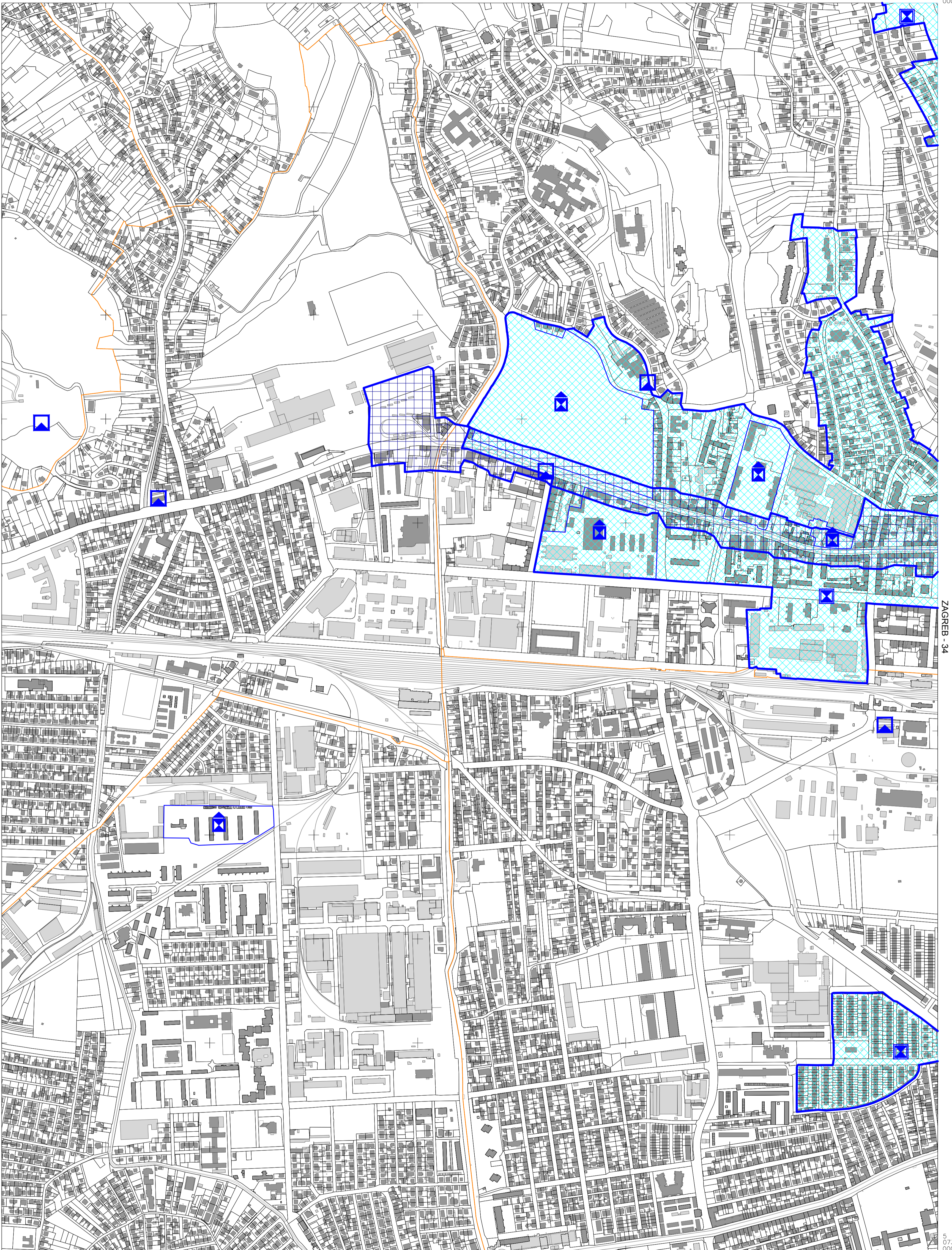
5
073
000

572
000



MJERILO 1:5000

Izrada: Gradski ured za katastar i geodetske poslove Grada Zagreba
prosinac 2013.

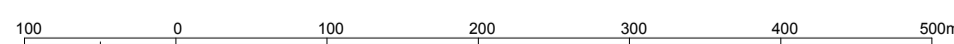
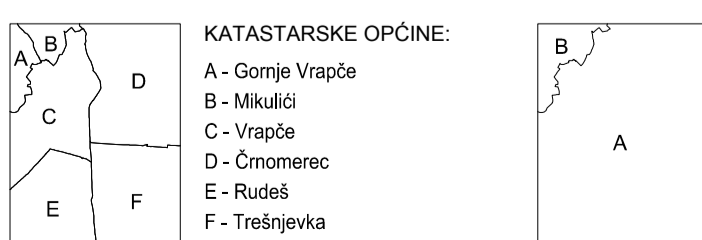


ZAGREB - 32

ZAGREB - 34

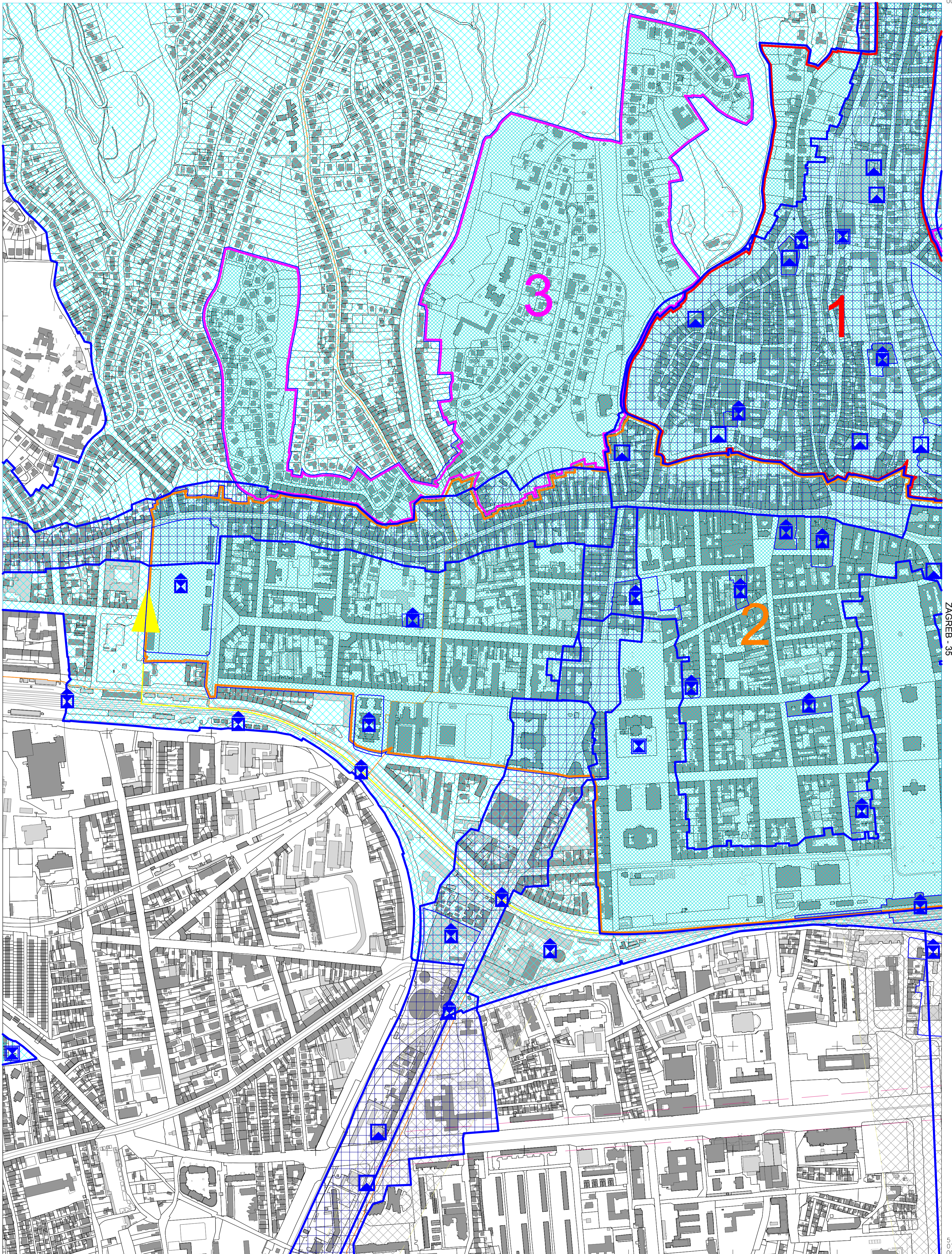
5
572
000

5
073
000



MJERILO 1:5000

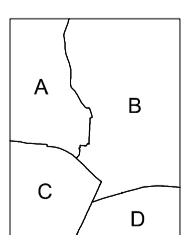
5
074
250




ZAGREB - 33

ZAGREB - 35

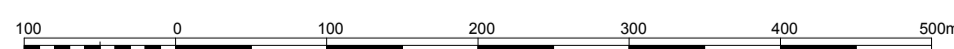
ZAGREB - 44



KATASTARSKE OPĆINE:
A - Črnomerec
B - Centar
C - Trešnjevka
D - Trnje



IZMJERA:
A - tahimetrija, ortogonal
B - fotogrametrija
C - komasacija
D - grafička

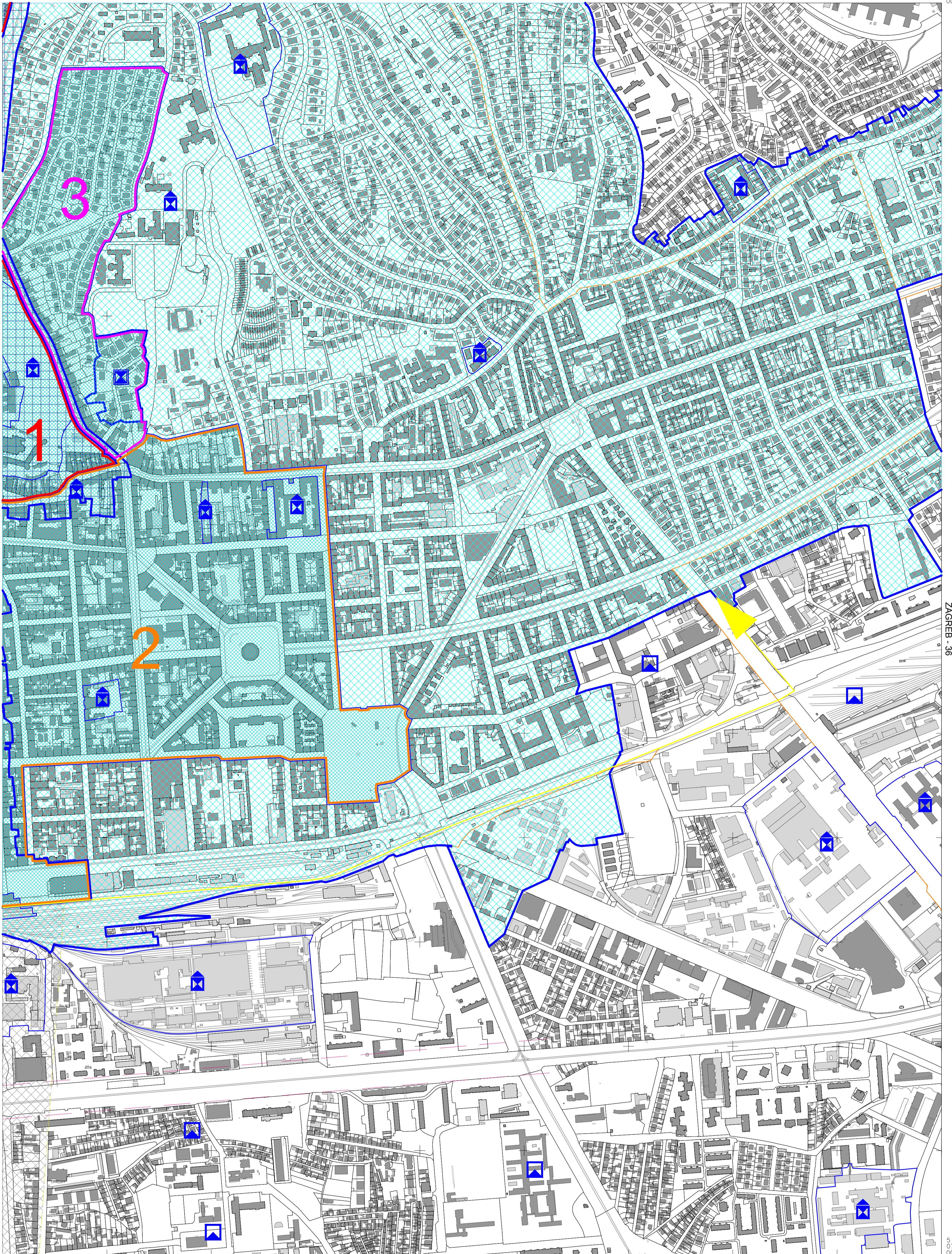


MJERILO 1:5000

Izrada: Gradski ured za katastar i geodetske poslove Grada Zagreba
prosinac 2013.

5
073
000

5
576
500




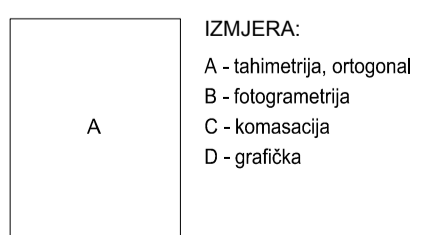
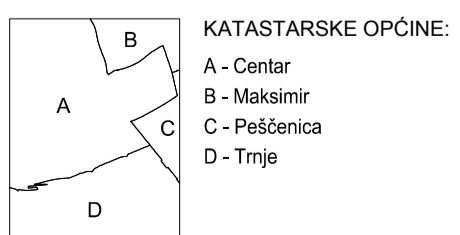
ZAGREB - 34

ZAGREB - 36

ZAGREB - 35

005
9/15
5

5
073
000
578
750



MJERILO 1:5000



ZAGREB - 35

ZAGREB - 37

5
578

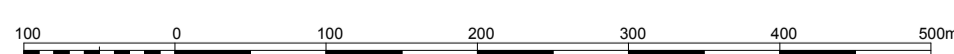
5
073
000

KATASTARSKE OPĆINE:

A	A - Maksimir
B	B - Peščenica
C	C - Trnje
D	D - Žitnjak

IZMJERA:

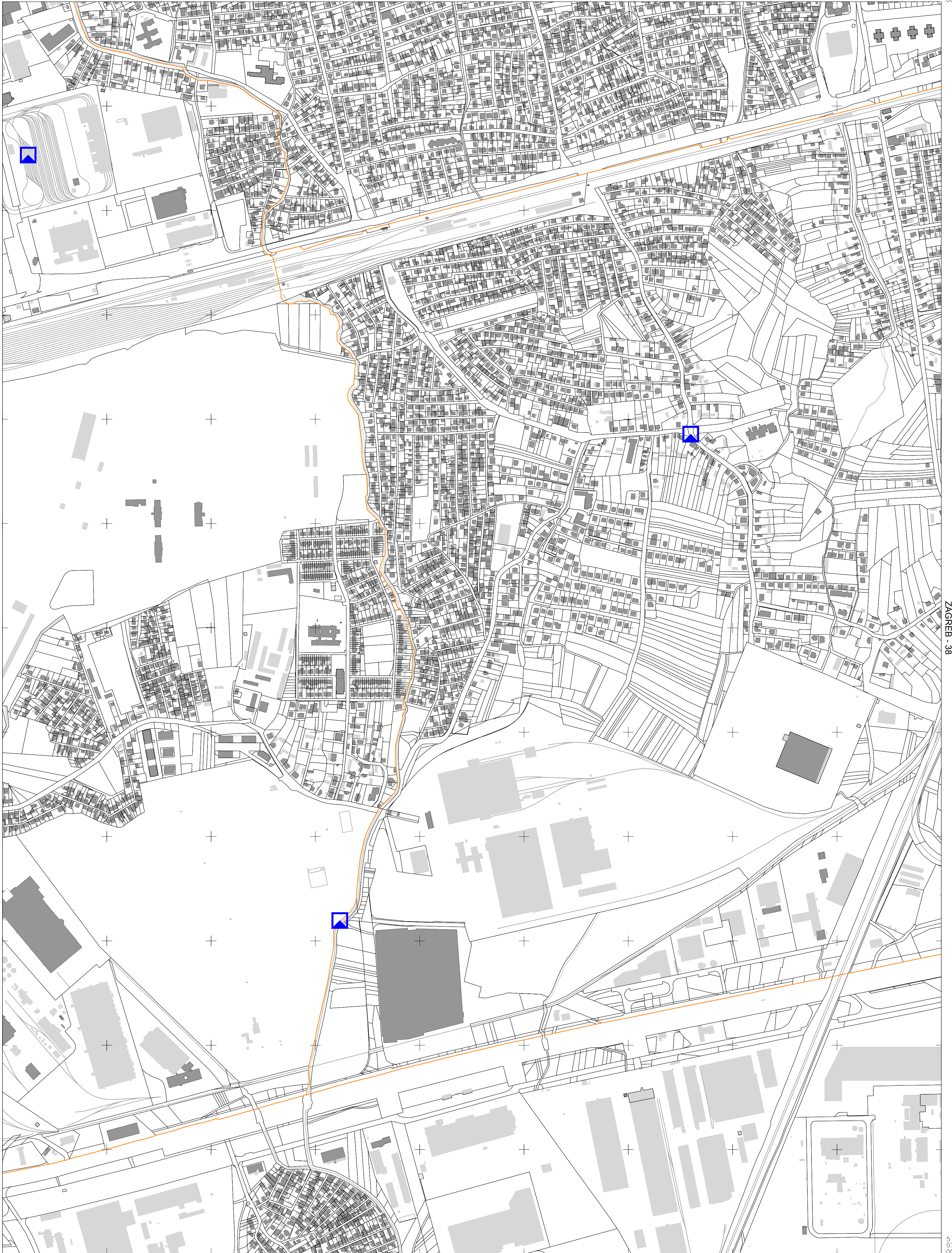
A	A - tahimetrija, ortogonal
B	B - fotogrametrija
C	C - komasacija
D	D - grafička



MJERILO 1:5000

Izrada: Gradski ured za katastar i geodetske poslove Grada Zagreba
prosinac 2013.

5
581
000

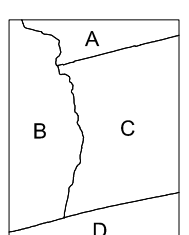


ZAGREB - 36


ZAGREB - 38

00
156
5

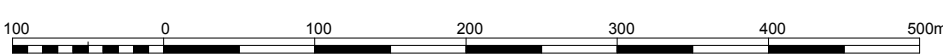
5
073
000



KATASTARSKE OPĆINE:
A - Dubrava
B - Peščenica
C - Resnik
D - Žitnjak

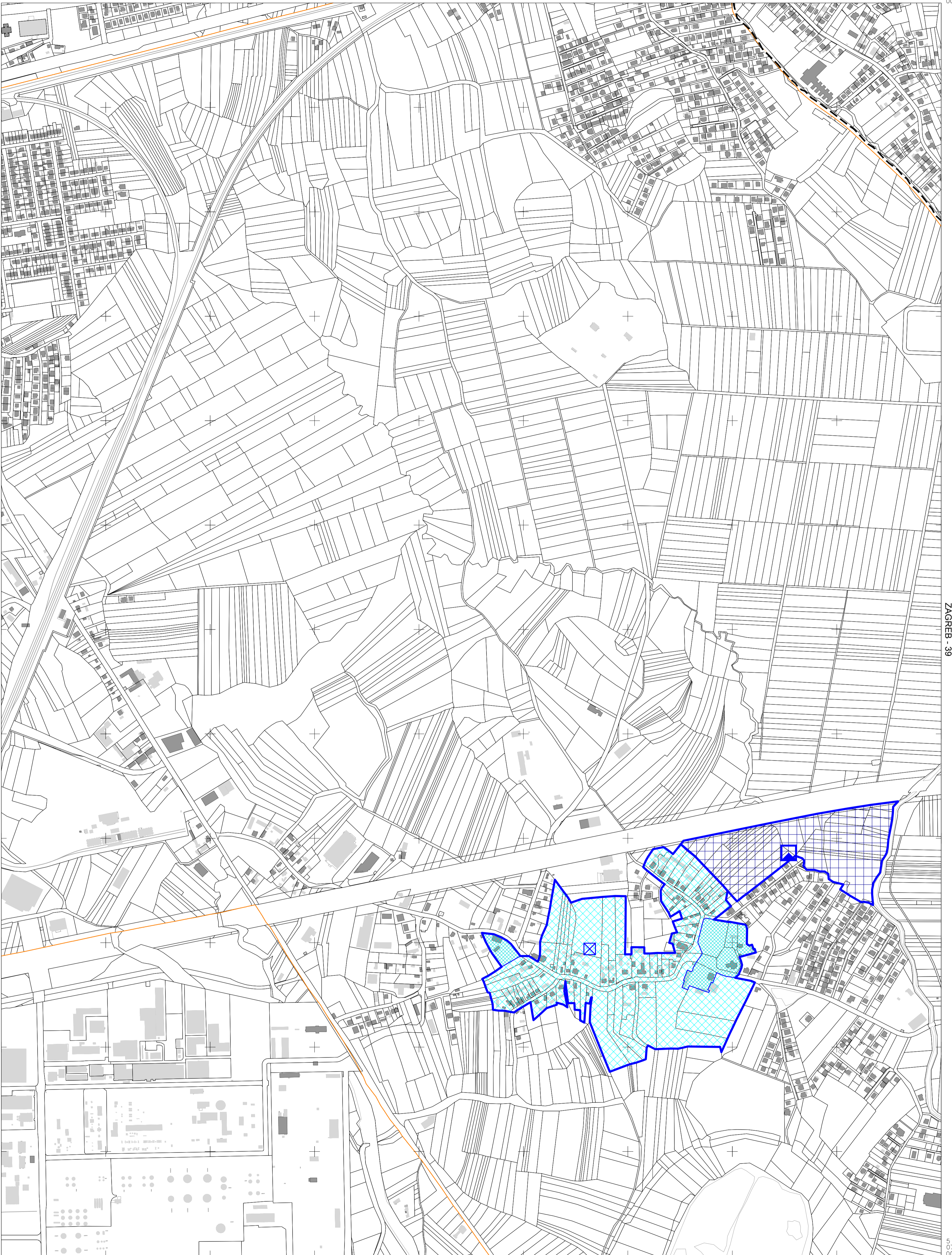


IZMJERA:
A - tahimetrij, ortogonal
B - fotogrametrija
C - komasacija
D - grafička



MJERILO 1:5000

Izrada: Gradski ured za katastar i geodetske poslove Grada Zagreba
prosinac 2013.




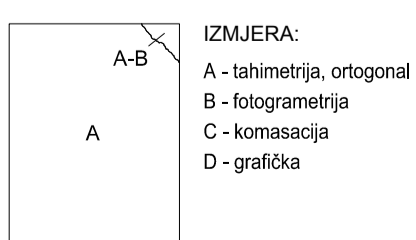
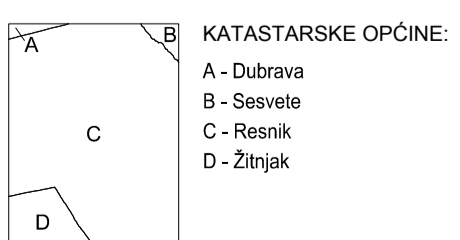
ZAGREB - 37

ZAGREB - 39

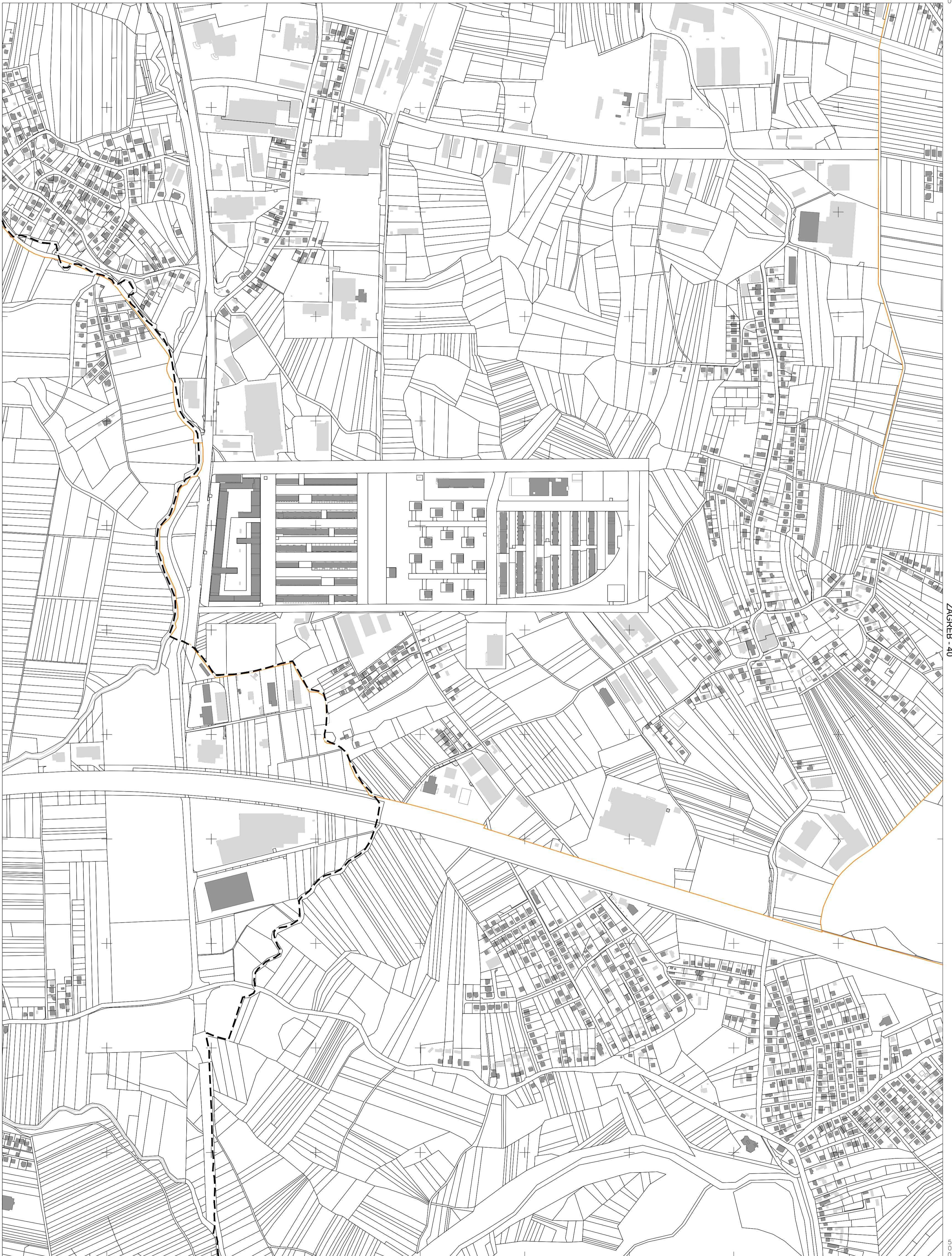
5
052
530

5
073
000

5
585
500



MJERILO 1:5000



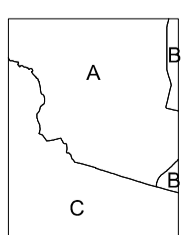
ZAGREB - 38

ZAGREB - 40

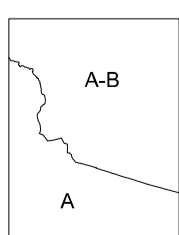
ZAGREB - 49

05
55
5

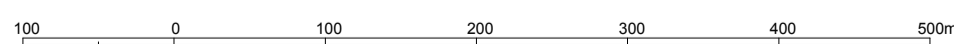
5
073
000
587
750



KATASTARSKE OPĆINE:
A - Sesvete
B - Sesvetski Kraljevec
C - Resnik



IZMJERA:
A - tahimetrija, ortogonal
B - fotogrametrija
C - komasacija
D - grafička



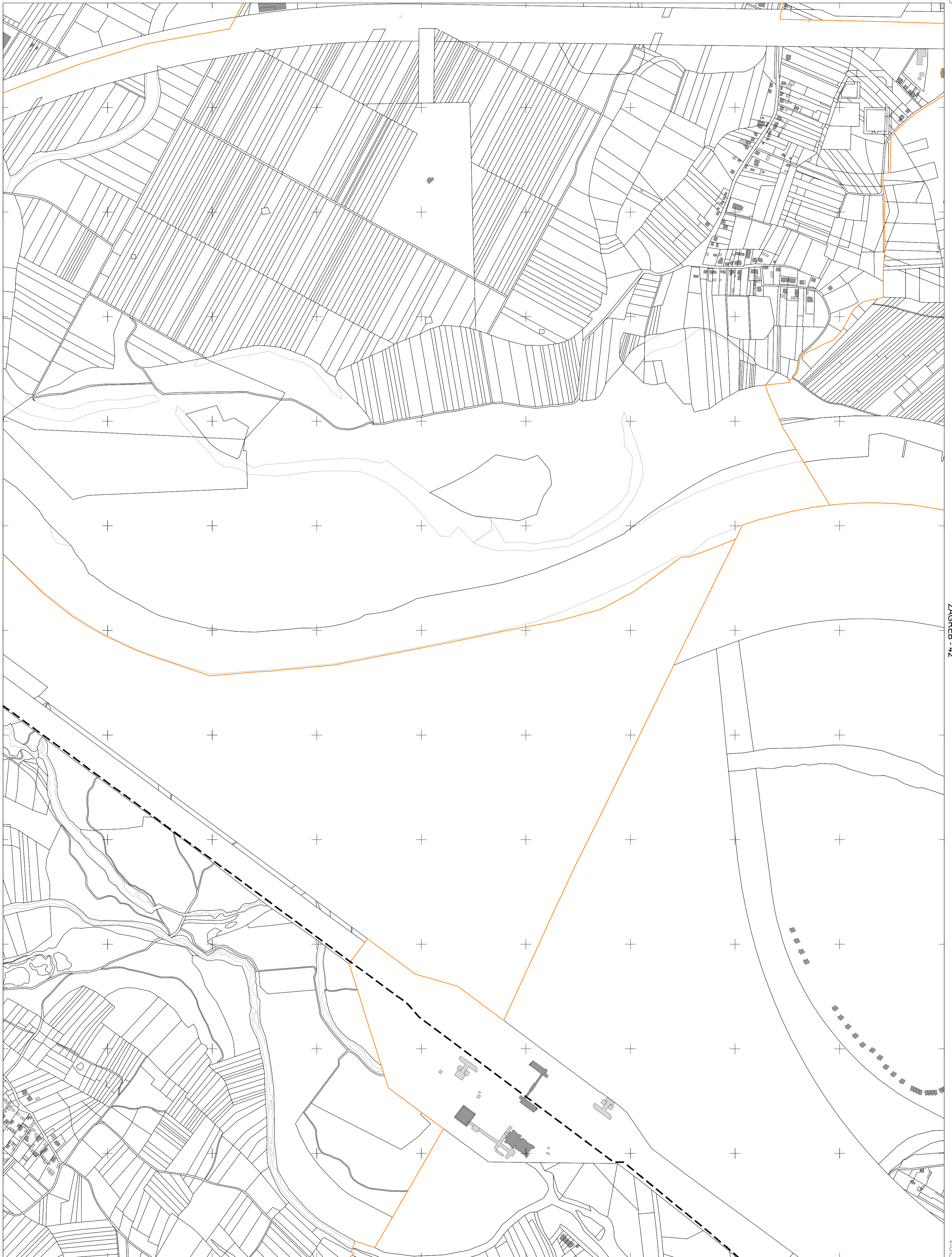
MJERILO 1:5000

Izrada: Gradski ured za katastar i geodetske poslove Grada Zagreba
prosinac 2013.

ZAGREB - 31

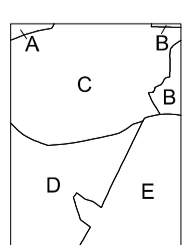
SAMOBOR - 50

ZAGREB - 42



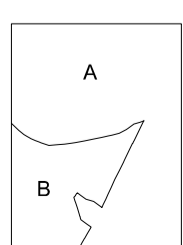
5
567
500

ZAGREB - 41




KATASTARSKE OPĆINE:

- A - Podsused
- B - Vrapče
- C - Stenjevec
- D - Lučko
- E - Blato



IZMJERA:

- A - tahimetrija, ortogonal
- B - fotogrametrija
- C - komasacija
- D - grafička

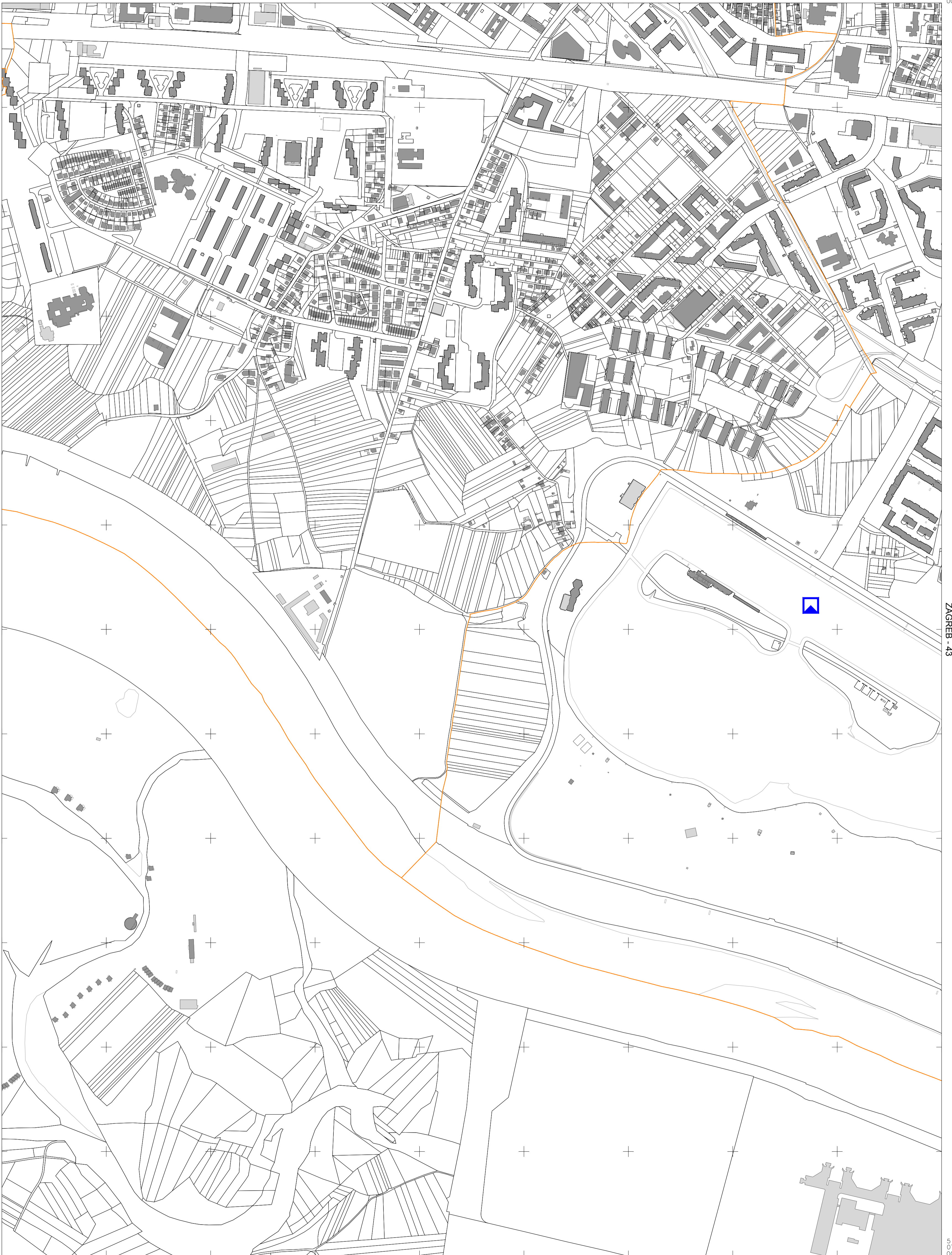


MJERILO 1:5000

VELIKA GORICA - 1

Izrada: Gradski ured za katastar i geodetske poslove Grada Zagreba
prosinac 2013.

5
070
000
750



ZAGREB - 41

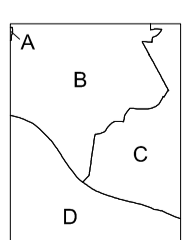
ZAGREB - 43

VELIKA GORICA - 2


Izrada: Gradski ured za katastar i geodetske poslove Grada Zagreba
prosinac 2013.

052
695
5

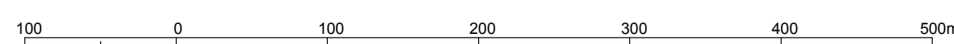
5
070
000
572
572
000



KATASTARSKE OPĆINE:
A - Stenjevec
B - Vrapče
C - Rudeš
D - Blato



IZMJERA:
A - tahimetrija, ortogonal
B - fotogrametrija
C - komasacija
D - grafička



MJERILO 1:5000

ZAGREB - 33



ZAGREB - 42

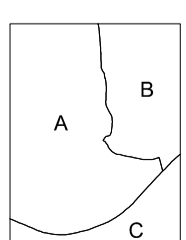
ZAGREB - 44

VELIKA GORICA - 3

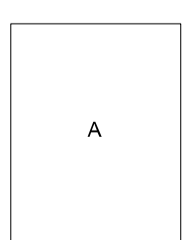
Izrada: Gradski ured za katastar i geodetske poslove Grada Zagreba
prosinac 2013.

5
572
000

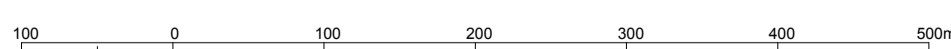
5
070
574
250



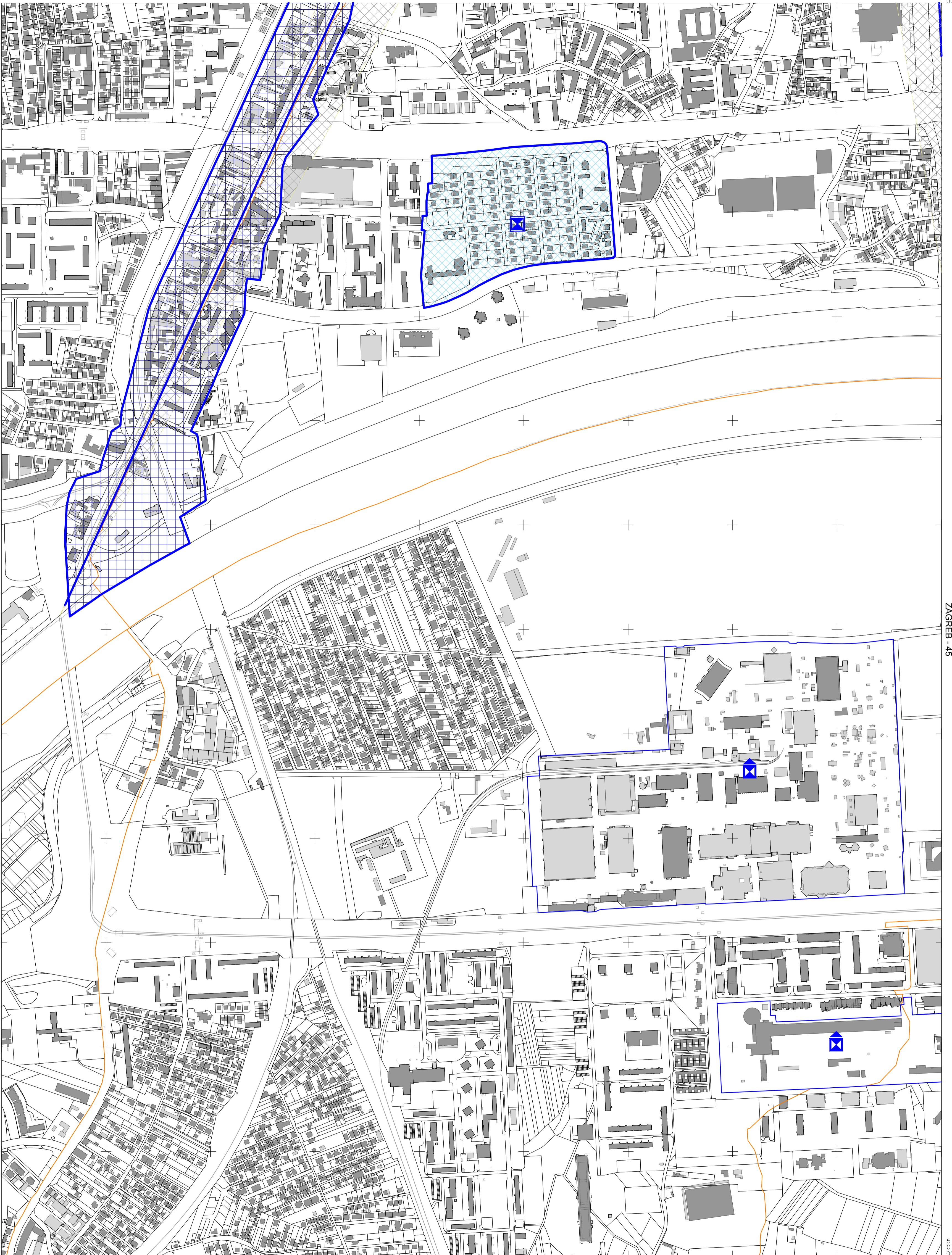
KATASTARSKE OPĆINE:
A - Rudeš
B - Trešnjevka
C - Blato



IZMJERA:
A - tahimetrija, ortogonal
B - fotogrametrija
C - komasacija
D - grafička



MJERILO 1:5000



ZAGREB - 43

ZAGREB - 45

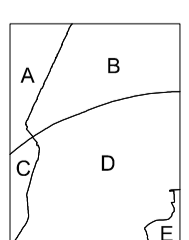
VELIKA GORICA - 4

Izradba: Gradski ured za katastar i geodetske poslove Grada Zagreba
prosinac 2013.


5
574
250

5
070
000


5
576
500



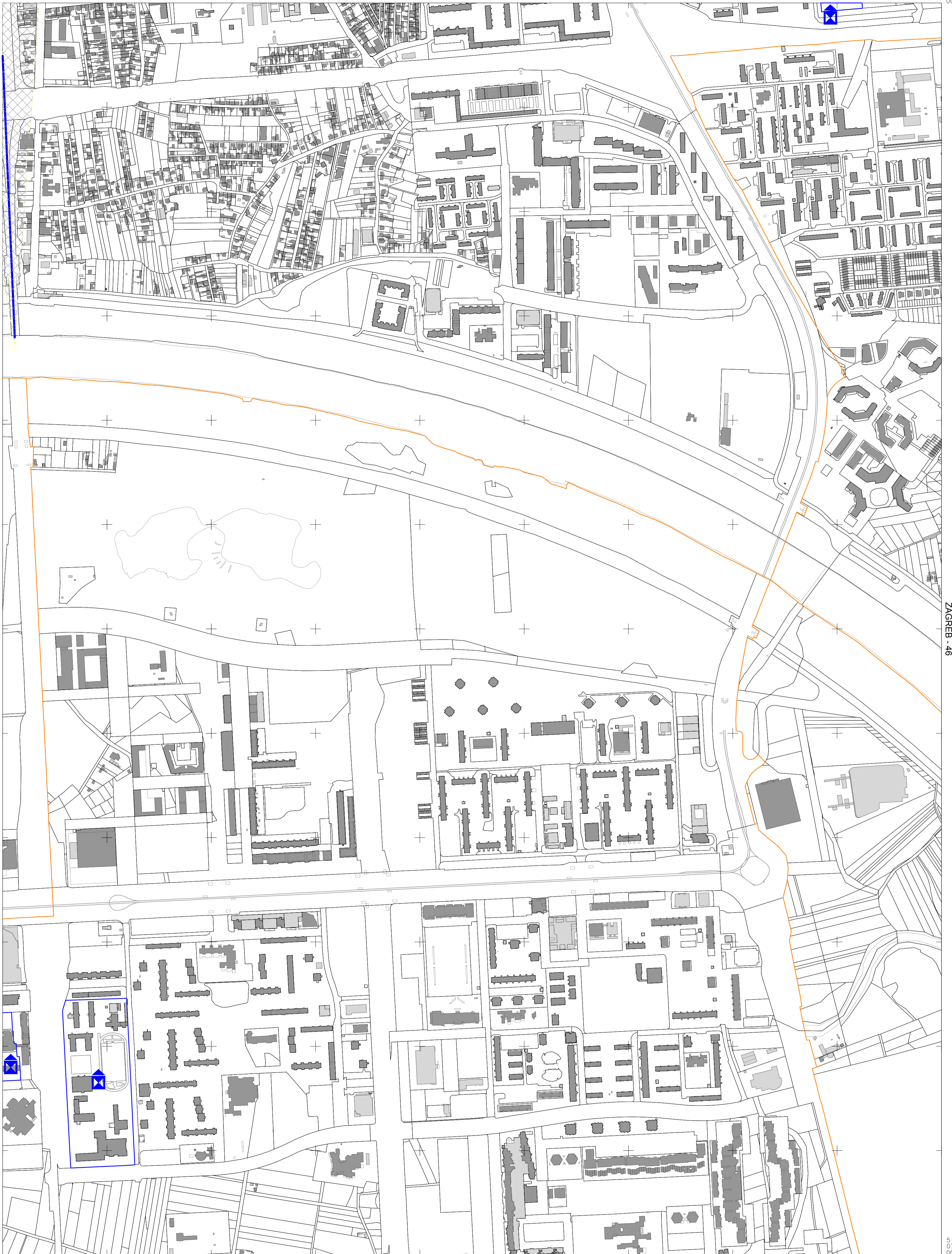
KATASTARSKE OPĆINE:
A - Trešnjevka
B - Trnje
C - Blato
D - Klara
E - Zaprudski Otok



IZMJERA:
A - tahimetrija, ortogonal
B - fotogrametrija
C - komasacija
D - grafička



MJERILO 1:5000



ZAGREB - 44

ZAGREB - 46

005
 9/5
 5

VELIKA GORICA - 5

Izrada: Gradski ured za katastar i geodetske poslove Grada Zagreba
 prosinac 2013.


5
 070
 000
 578
 750

KATASTARSKE OPĆINE:

A	B	A - Trnje
C	D	B - Žitnjak
	E	C - Klara
		D - Zaprudski Otok
		E - Jakuševac

IZMJERA:

A	A - tahimetrija, ortogonal
	B - fotogrametrija
	C - komasacija
	D - grafička



MJERILO 1:5000



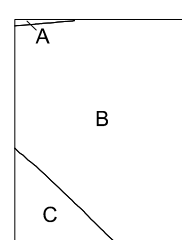
ZAGREB - 45

ZAGREB - 47


052 875 5

VELIKA GORICA - 6


Izradba: Gradski ured za katastar i geodetske poslove Grada Zagreba
prosinac 2013.



KATASTARSKE OPĆINE:
A - Trnje
B - Žitnjak
C - Jakuševac



IZMJERA:
A - tahimetrija, ortogonal
B - fotogrametrija
C - komasacija
D - grafička



MJERILO 1:5000

ZAGREB - 46

5 070 000
5 381 000



ZAGREB - 46

ZAGREB - 48

000
195
5


VELIKA GORICA - 7

Izrada: Gradski ured za katastar i geodetske poslove Grada Zagreba
prosinac 2013.

5
070
000
250

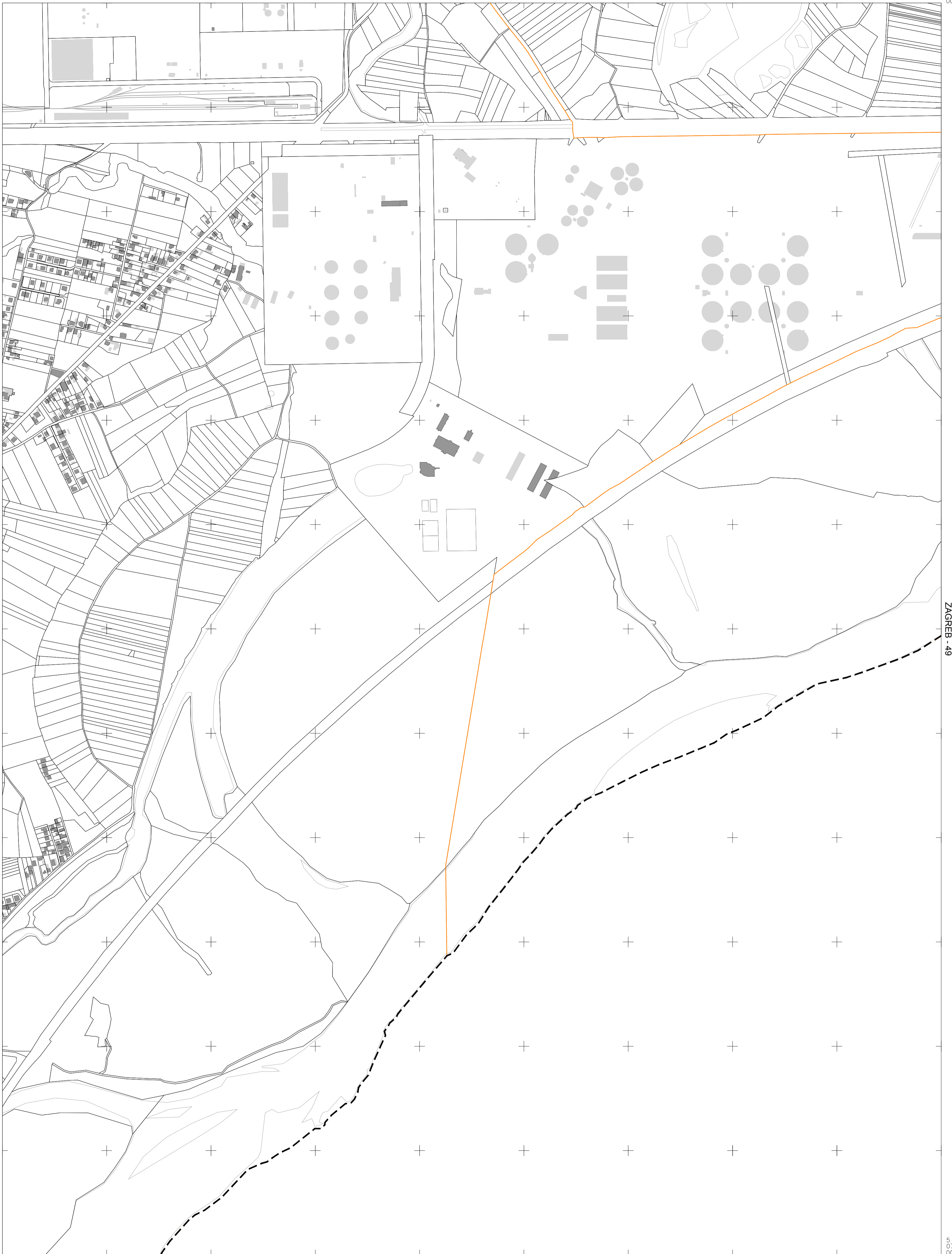
KATASTARSKE OPĆINE:	
A	A - Žitnjak

IZMJERA:	
A	A - tahimetrija, ortogonal
	B - fotogrametrija
	C - komasacija
	D - grafička



MJERILO 1:5000

ZAGREB - 38



ZAGREB - 47


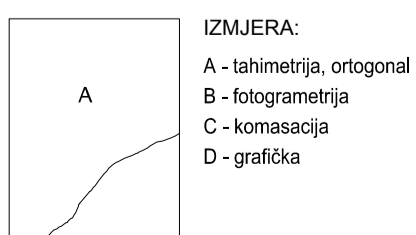
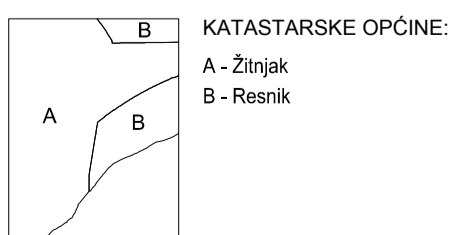
ZAGREB - 49

0525
5

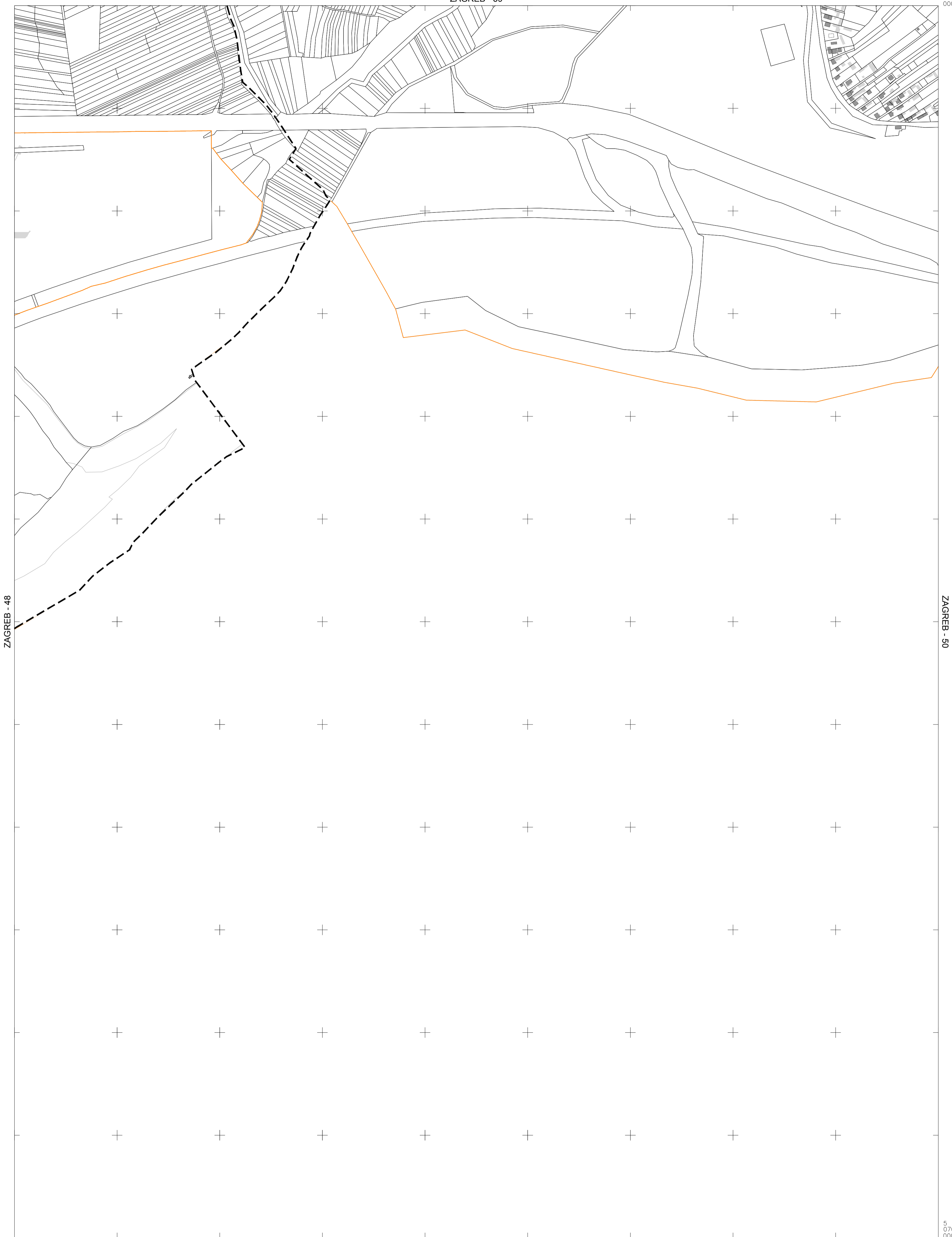
VELIKA GORICA - 8

Izrada: Gradski ured za katastar i geodetske poslove Grada Zagreba
prosinac 2013.

5
070
000
585
500



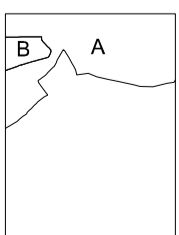
MJERILO 1:5000



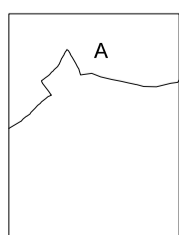
ZAGREB - 48

ZAGREB - 50


5
05
50



KATAstarske Općine:
A - Resnik
B - Žitnjak



IZMJERA:
A - tahimetrija, ortogonal
B - fotogrametrija
C - komasacija
D - grafička



MJERILO 1:5000

Izrada: Gradski ured za katastar i geodetske poslove Grada Zagreba
prosinac 2013.

5
070
587
750